ATTACHMENT A

PLANNING MAPS (for information purposes only)

Commercial Core Zone at:

- **Riccarton**
- **Hornby**
- **Papanui/Northlands**
- **Shirley/Palms**
- **Eastgate/Linwood**
- **Belfast/Northwood**
- **Spreydon/Barrington**

Commercial Retail Park Zone (Langdons Road)

Industrial Park Zone at:

- **Tait Campus**
- **Awatea**

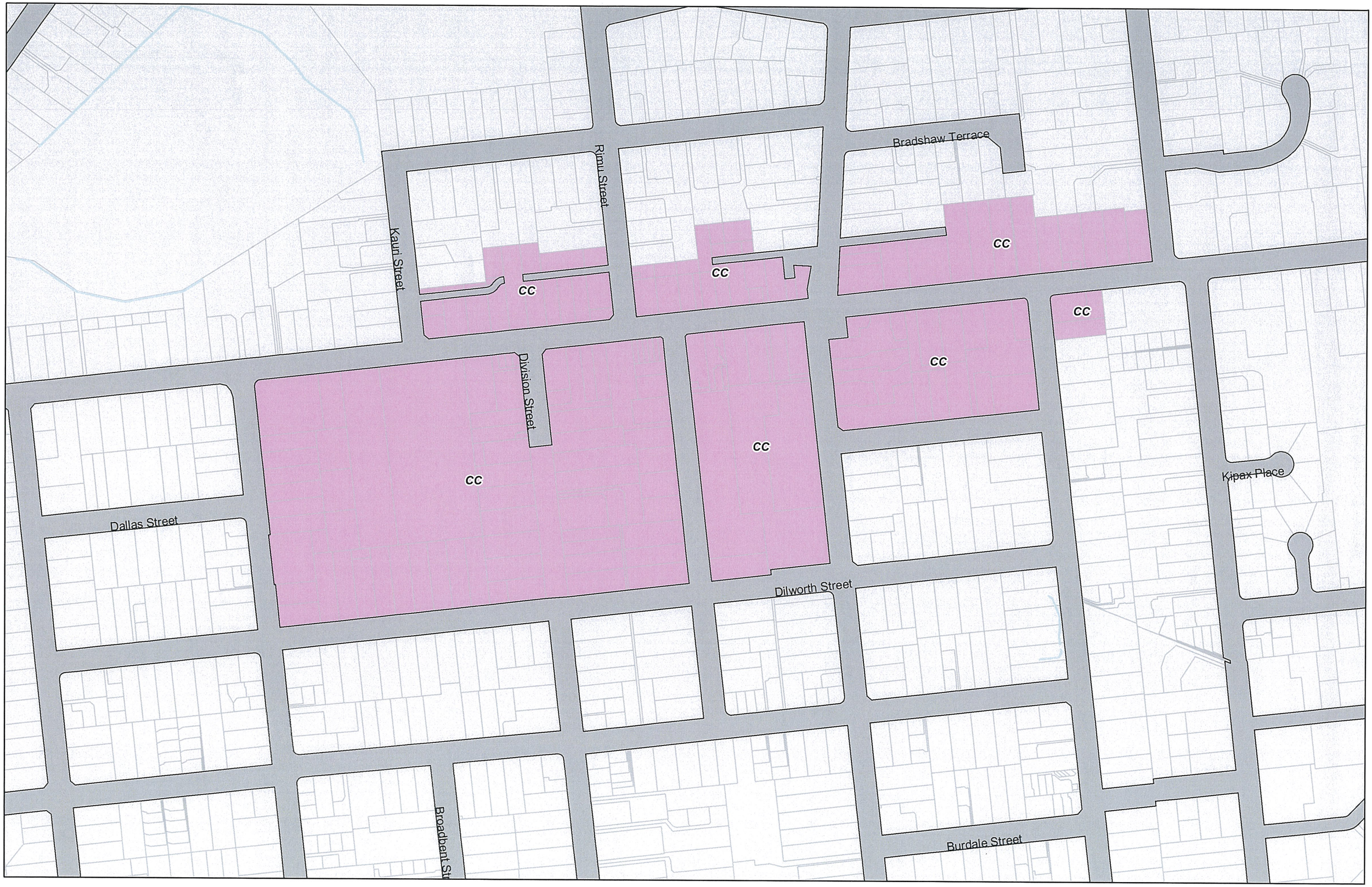

Christchurch City Council

District Plan Review

CC

Planning Map 31 to aid in interpretation of the Proposal - Riccarton

N

WorkSpace: 843508_SmartStoreST2.gws
Layout: Riccarton
Scale: 1: 2000
Date: 27/01/2016

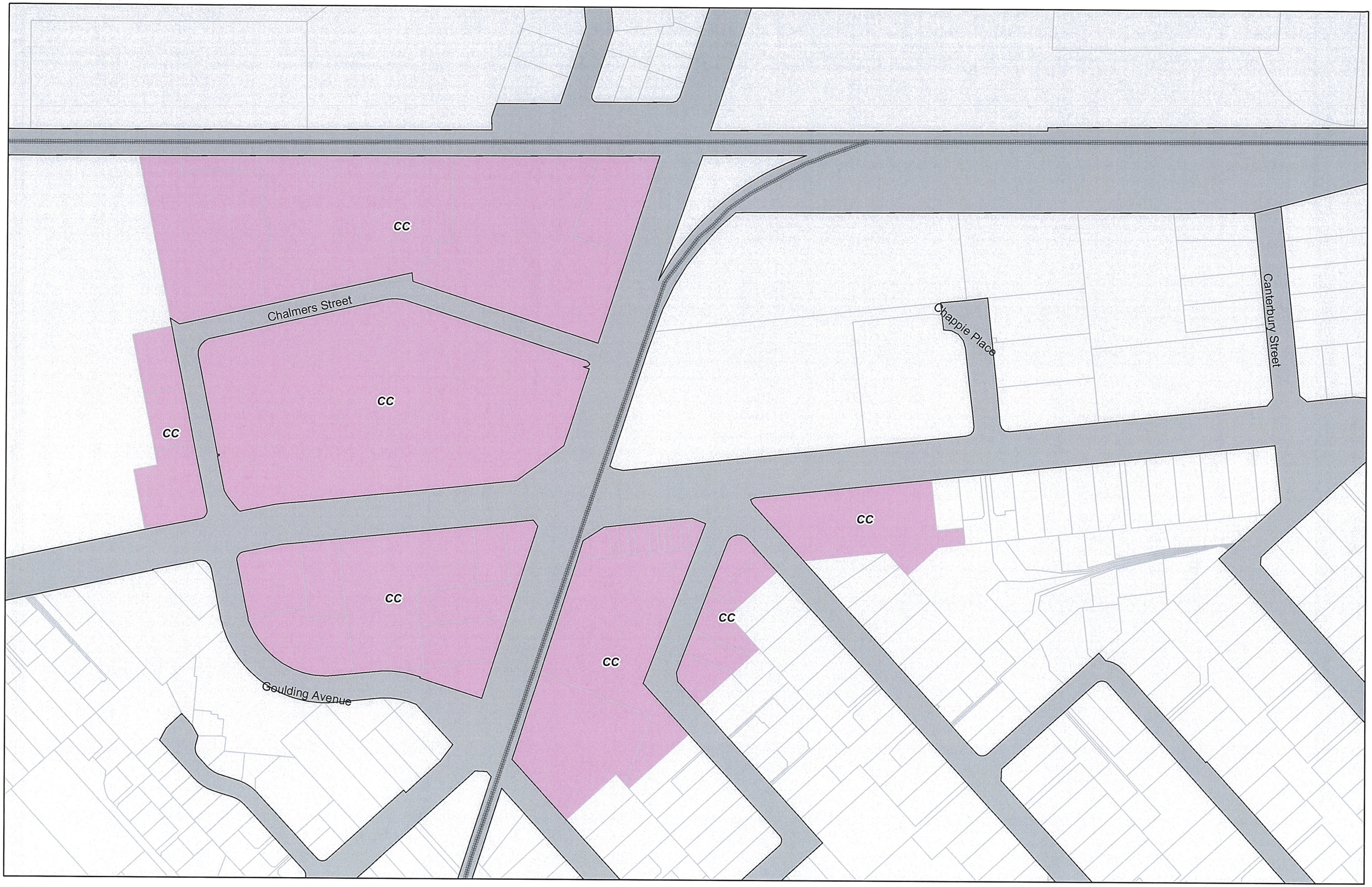

Christchurch City Council

District Plan Review

CC

Planning Map 36/37 to aid in interpretation of the Proposal -Hornby

N

WorkSpace: 843508_SmartStoreST2.gws
Layout: Hornby
Scale: 1: 2500
Date: 27/01/2016

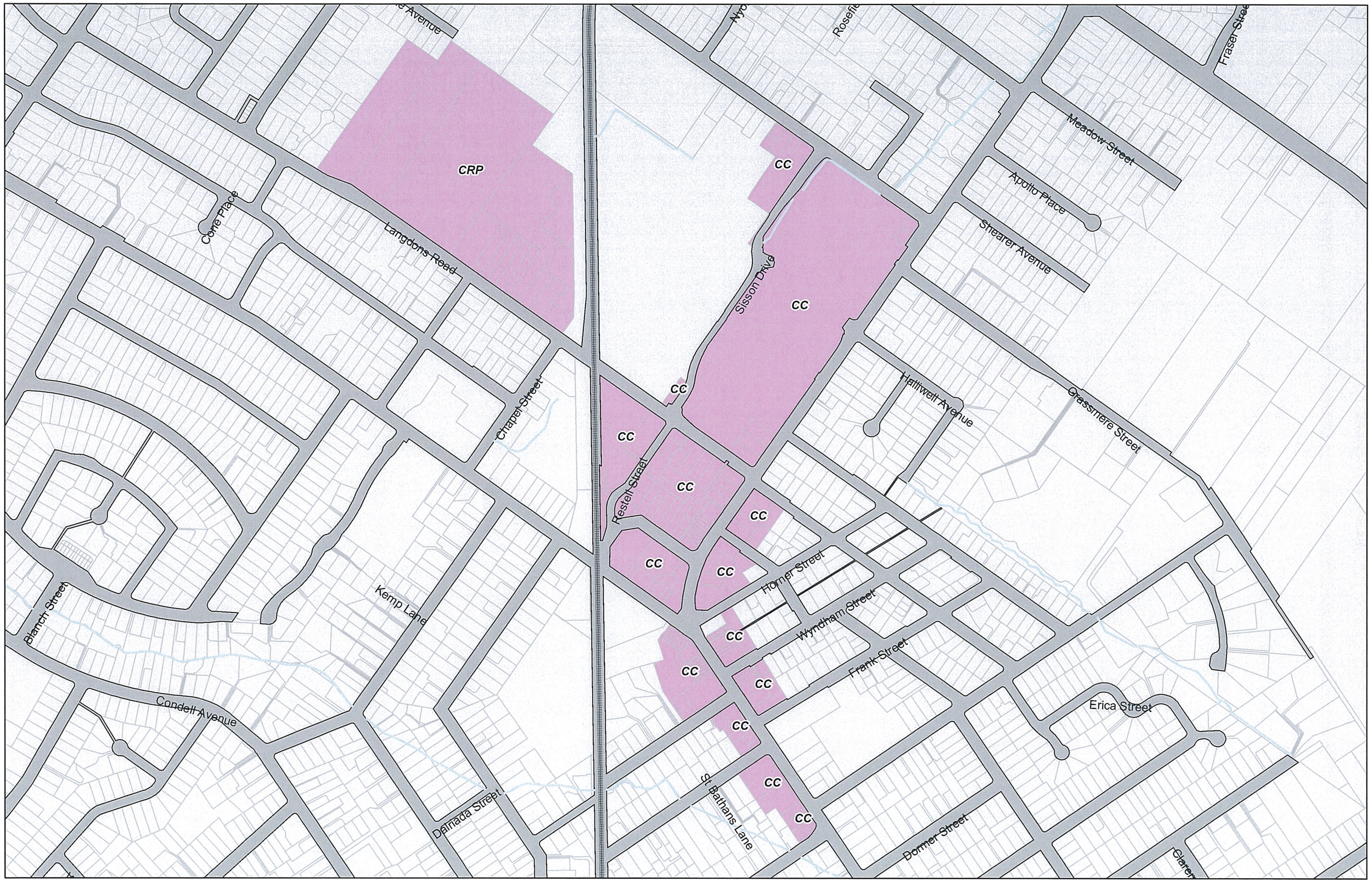

Christchurch City Council

District Plan Review

CC

CRP

Planning Map 24 to aid in interpretation of the Proposal - Papanui/Northlands

N

WorkSpace: 843508_SmartStoreST2.gws
Layout: Papanui
Scale: 1: 5500
Date: 27/01/2016

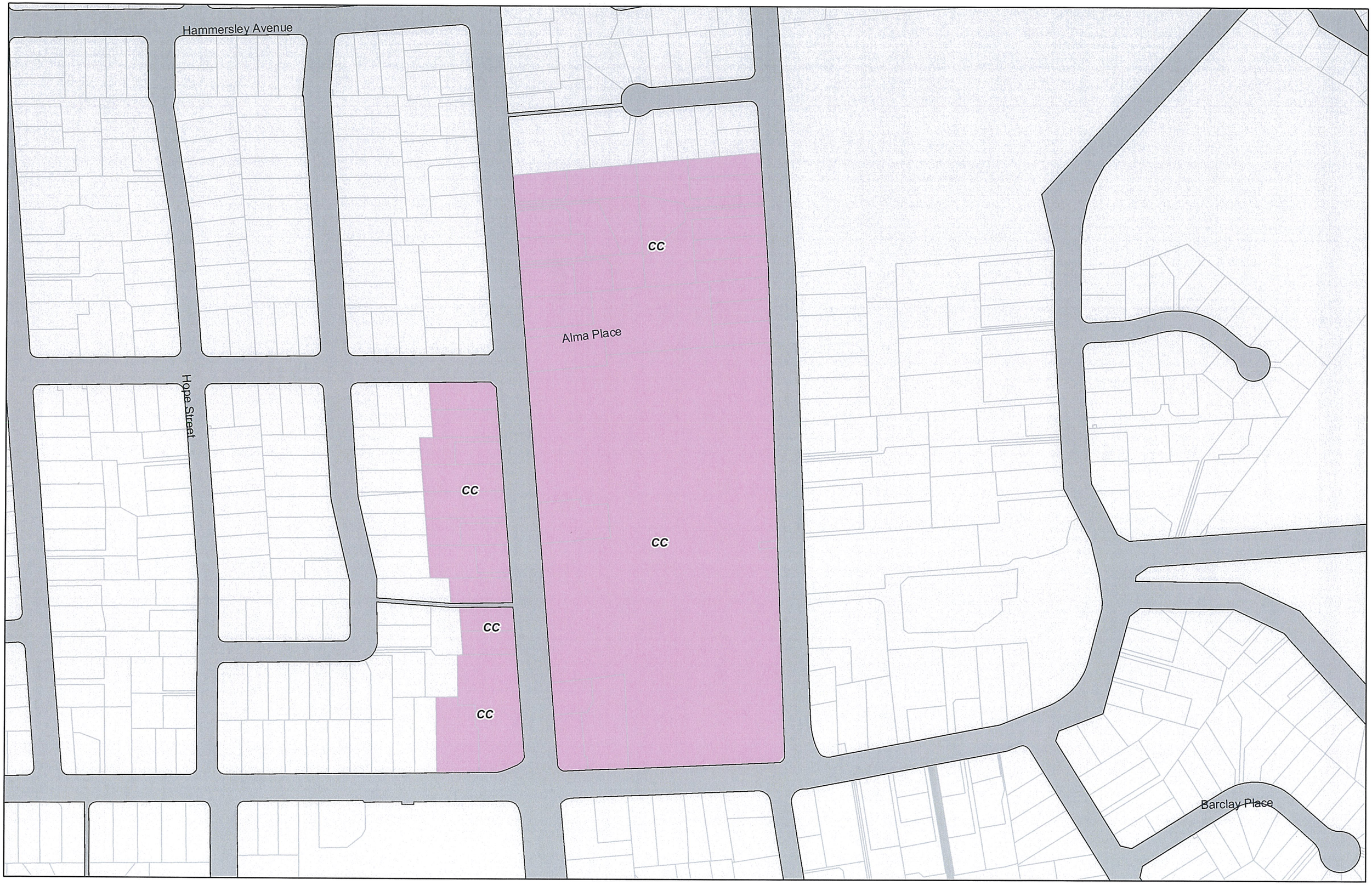

Christchurch City Council

District Plan Review

CC

Planning Map 25 to aid in interpretation of the Proposal - Shirley/Palms

N

WorkSpace: 843508_SmartStoreST2.gws
Layout: Shirley
Scale: 1: 2500
Date: 27/01/2016

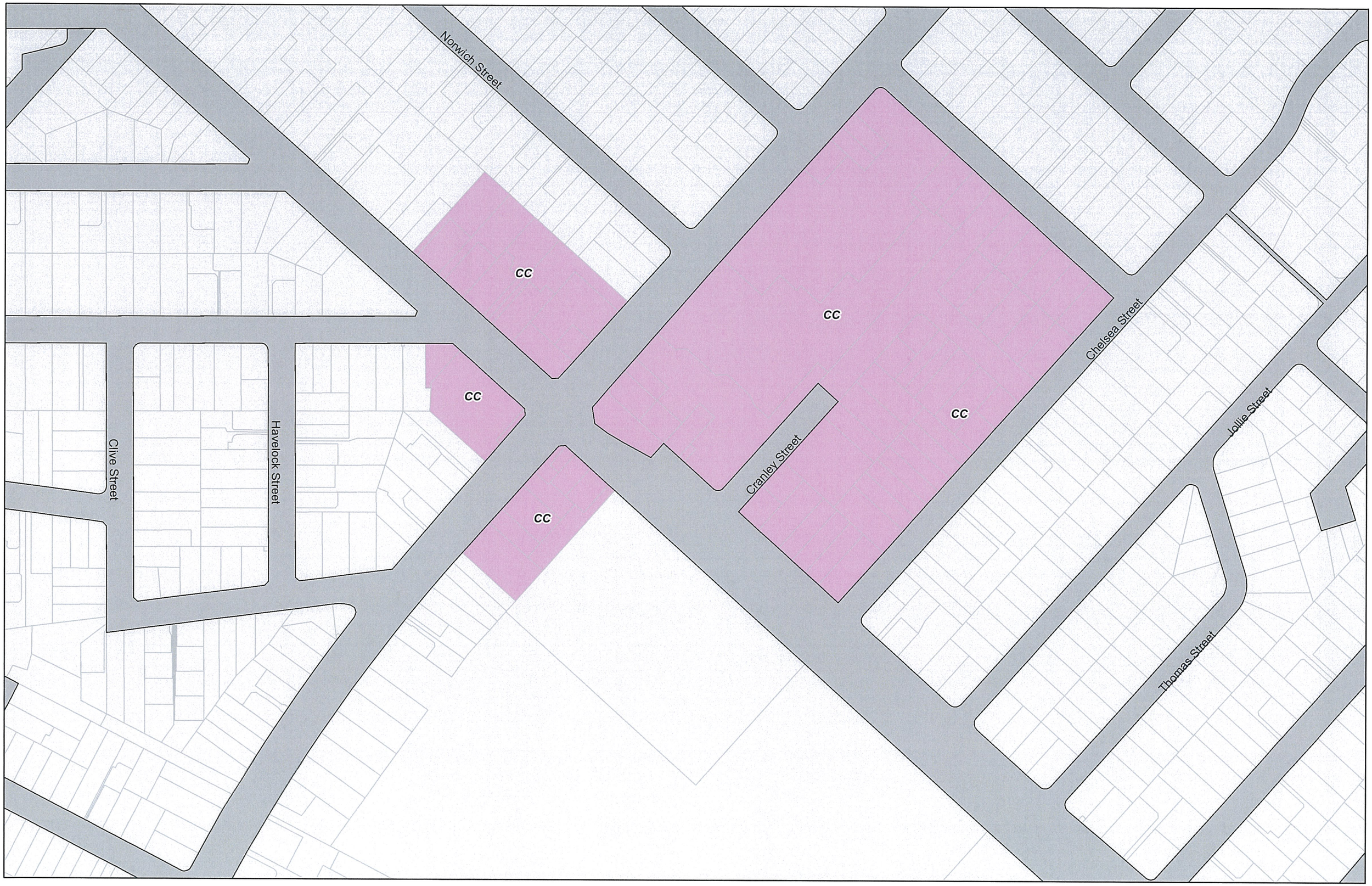

Christchurch City Council

District Plan Review

CC

Planning Map 32,33,39 and 40 to aid in interpretation of the Proposal - Eastgate/Linwood

N

WorkSpace: 843508_SmartStoreST2.gws
Layout: Linwood
Scale: 1: 2500
Date: 27/01/2016

Christchurch City Council

District Plan Review

CC

Planning Map 11/18 to aid in interpretation of the Proposal - Belfast/Northwood

N

WorkSpace: 843508_SmartStoreST2.gws
Layout: Belfast
Scale: 1: 4000
Date: 27/01/2016

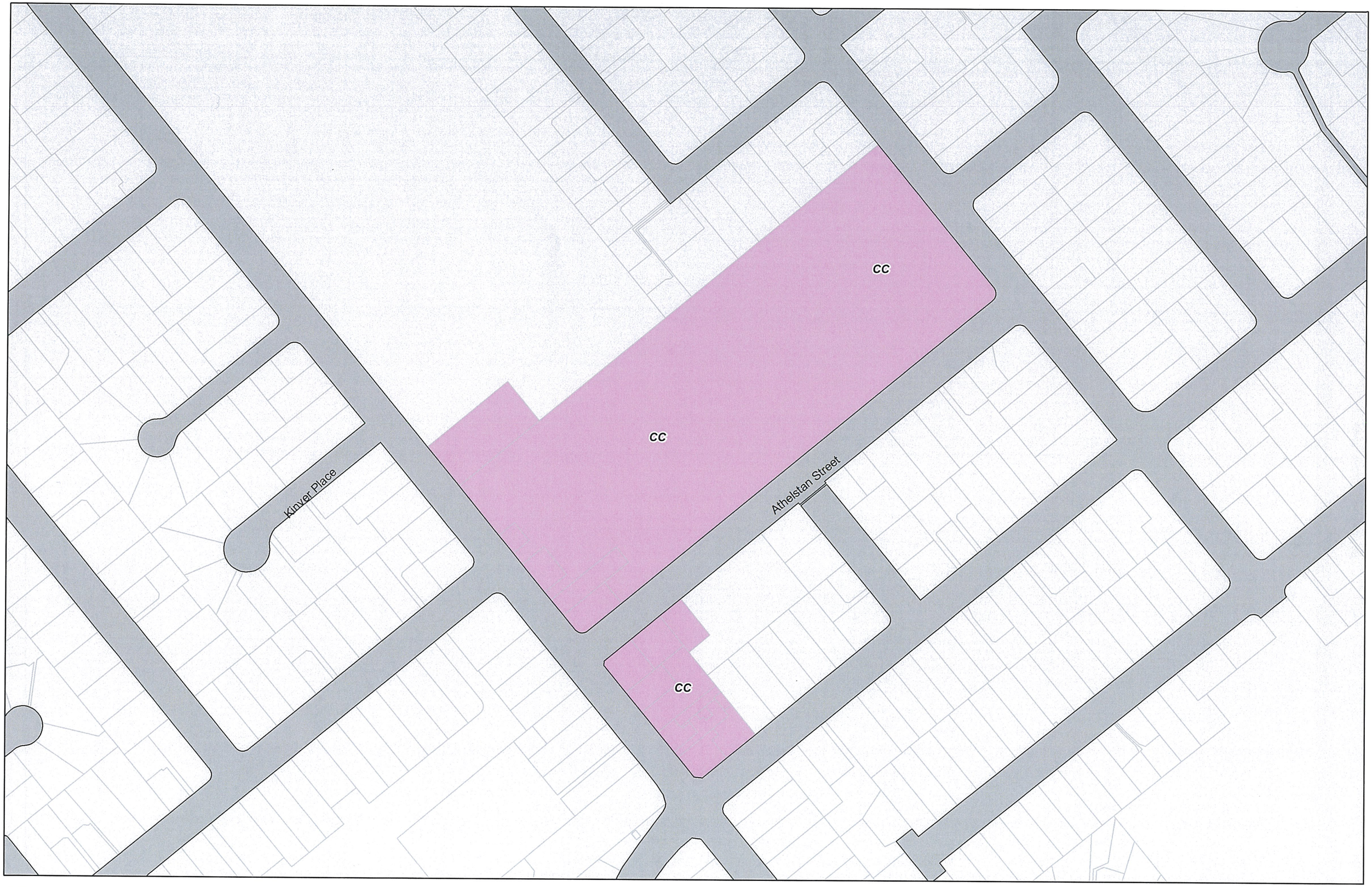

Christchurch City Council

District Plan Review

CC

Planning Map 38/45 to aid in interpretation of the Proposal - Spreydon/Barrington

N

WorkSpace: 843508_SmartStoreST2.gws
Layout: Barrington
Scale: 1: 2000
Date: 27/01/2016

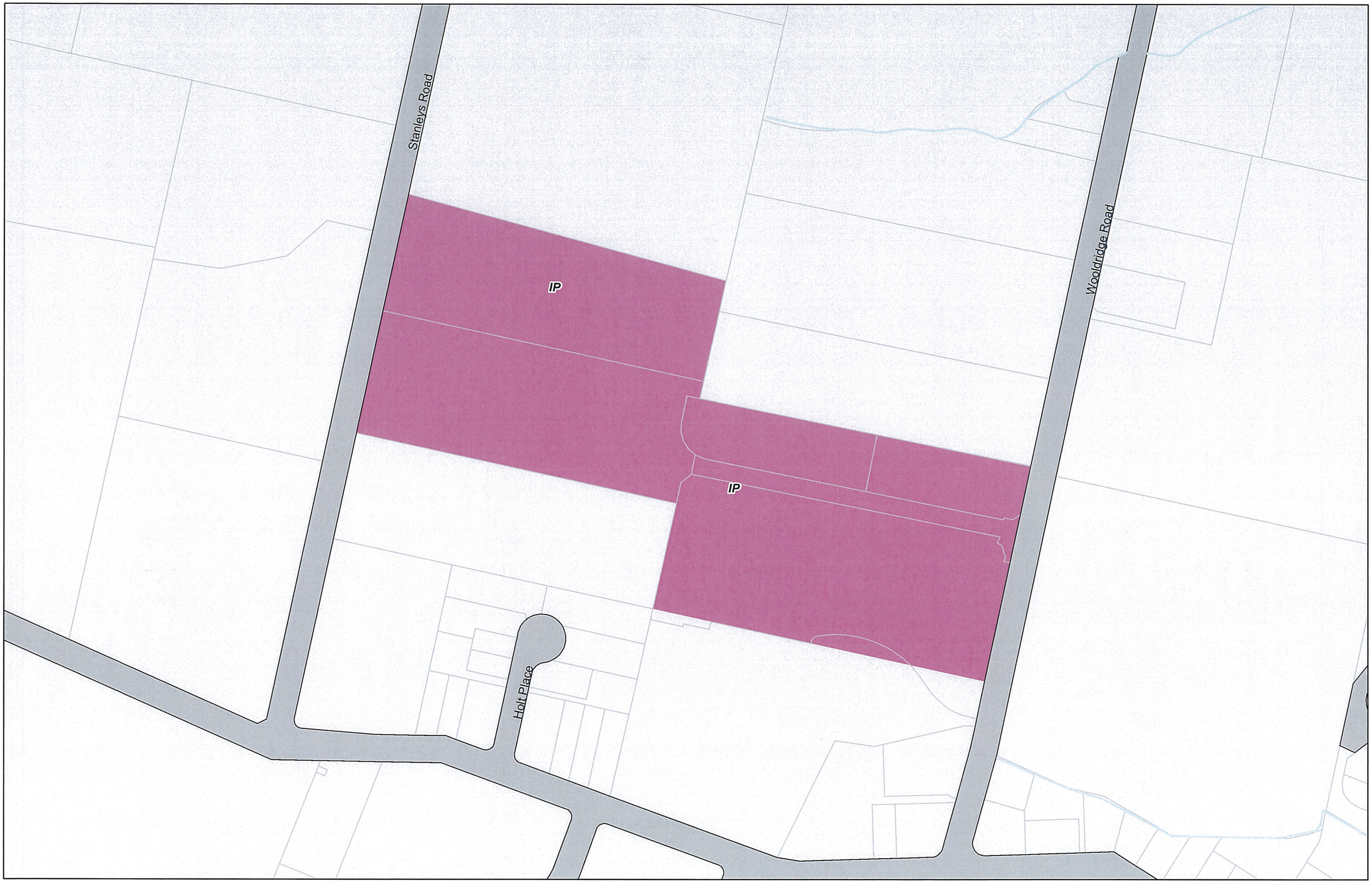

Christchurch City Council

District Plan Review

IP

Planning Map 17/23 to aid in interpretation of the Proposal - Tait Campus

N

WorkSpace: 843508_SmartStoreST2.gws
Layout: Tait
Scale: 1: 4500
Date: 27/01/2016

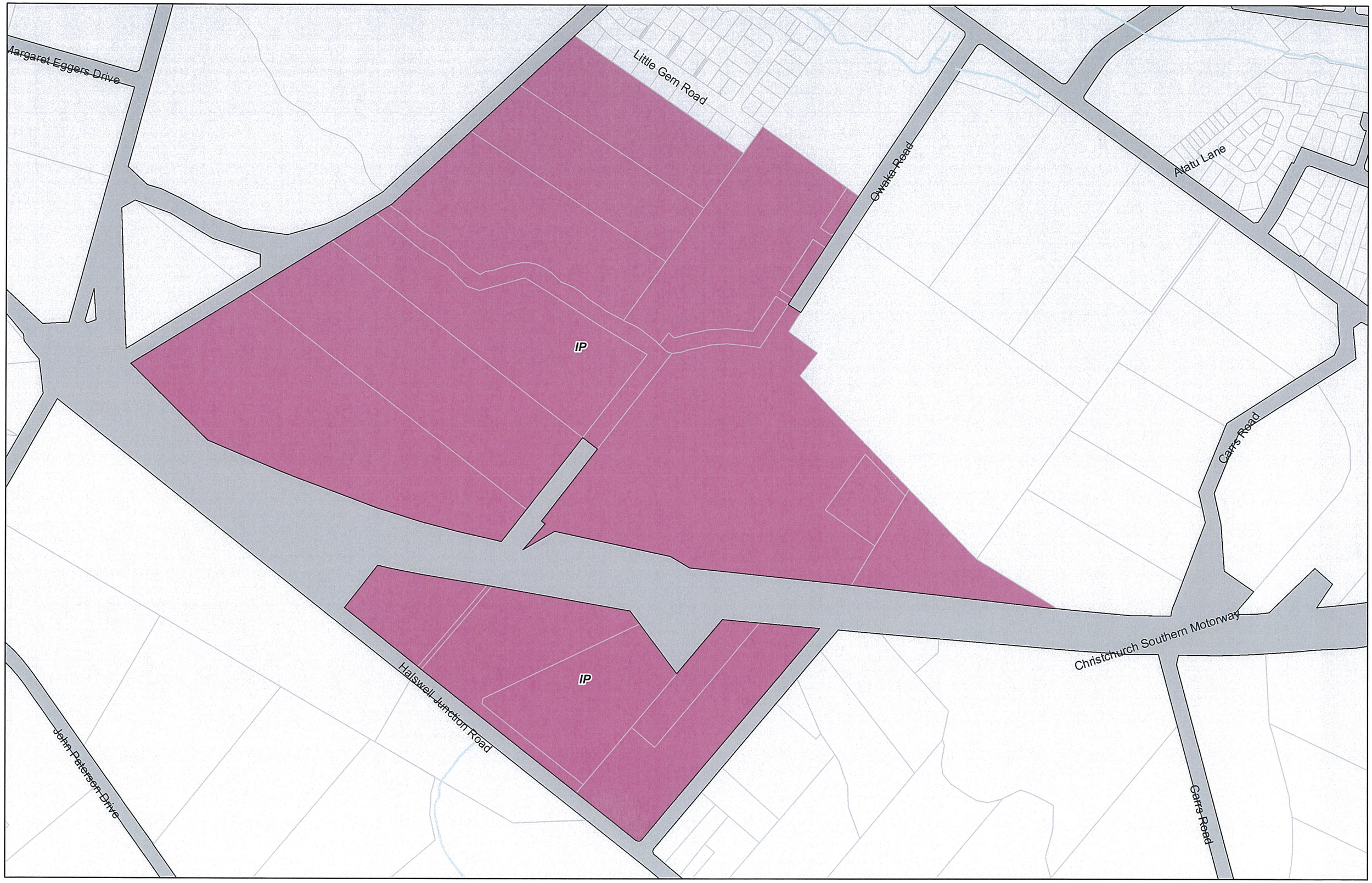

Christchurch City Council

District Plan Review

IP

Planning Map 44 to aid in interpretation of the Proposal - Awatea

N

WorkSpace: 843508_SmartStoreST2.gws
Layout: Awatea
Scale: 1: 4000
Date: 27/01/2016