

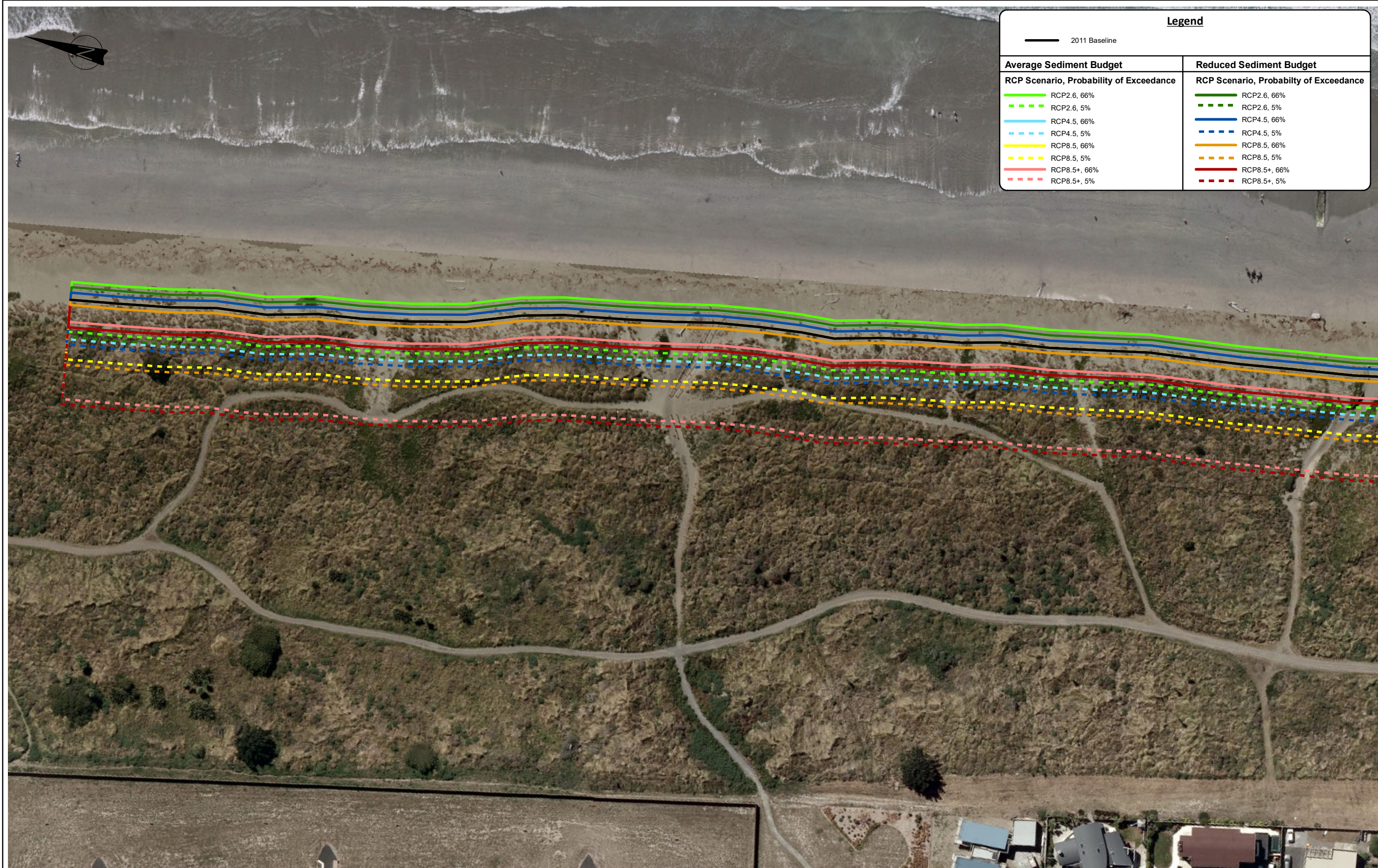
## Appendix H: CEHZ result maps

---

*Note: the assessment methodology and procedure used to present the information on the maps in Appendix H impose certain qualifications and limitations on its use. The maps are for indicative purposes only. The maps should be read and interpreted in conjunction with the main report. The coastal hazard information may be liable to change or review if new information is made available. Coastal inundation and/or erosion may occur at specific localised locations in addition to those shown on these maps. The hazard information is 'regional' in scope and should not be considered as a substitute for site specific investigations or assessments for any specific project.*

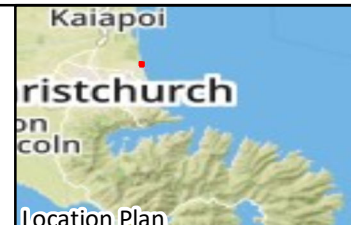
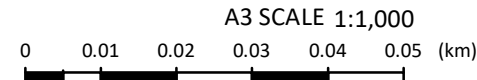


Path: T:\Auckland\Projects\851857\851857\_0040\WorkingMaterial\GIS\Map Documents\MapUpdates\_2017\1016851857-004-MAP007.mxd Date: 20/10/2017 Time: 3:53:02 PM



The CEHZs have been assessed by splitting up the shoreline in behaviour cells with the end/boundary of a coastal behaviour cell indicated with a shoreline-perpendicular CEHZ line. The CEHZs are only mapped for the study area (refer to report).  
Refer to note on map limitations on the front page of Appendix H.

Aerial Imagery (dated Feb 2011) sourced from Environment Canterbury and licenced for re-use under CC-BY 3.0 New Zealand licence.



**Tonkin+Taylor**

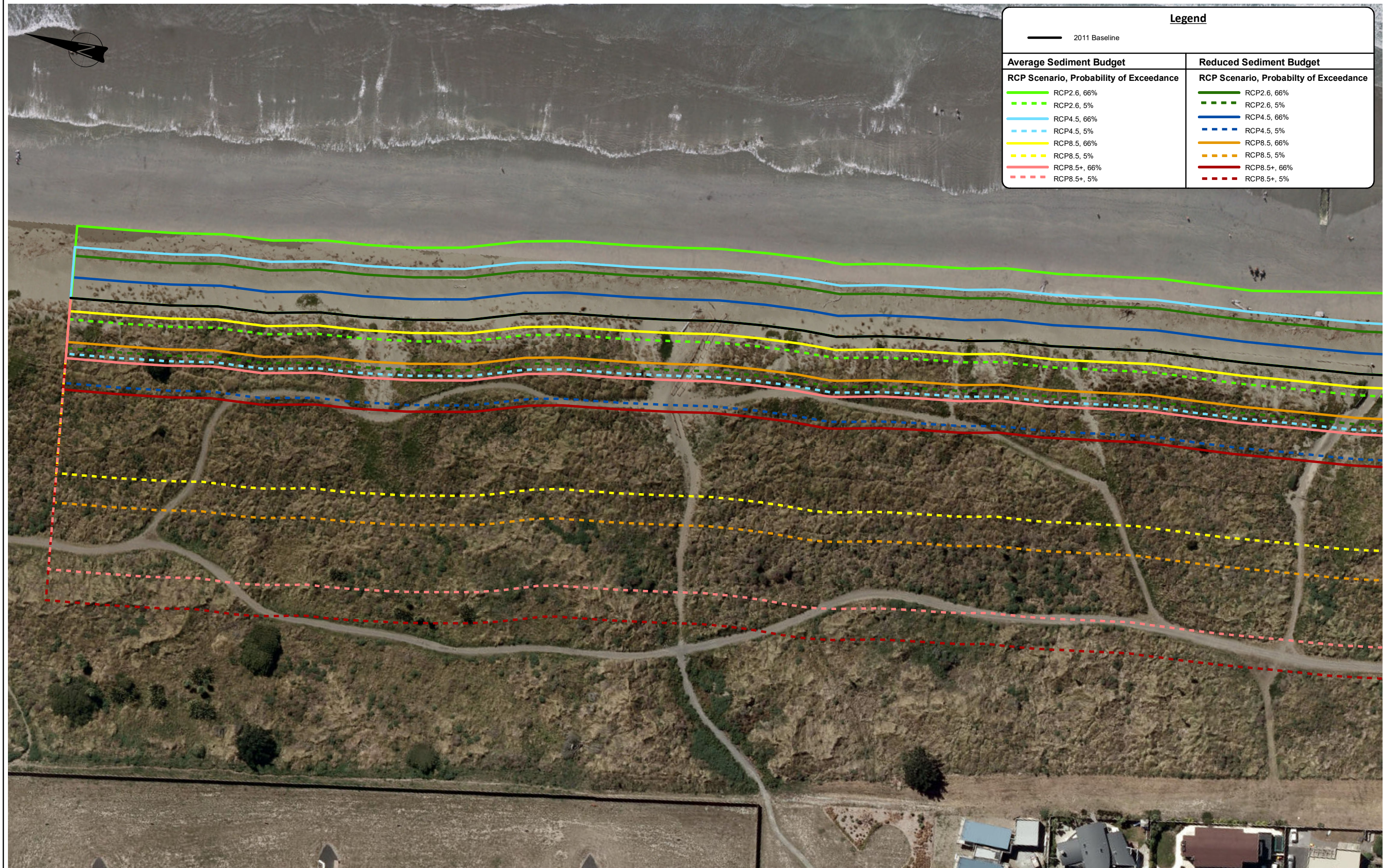
105 Carlton Gore Rd, Newmarket, Auckland  
www.tonkintaylor.co.nz

DRAWN	DXLR	Oct.17
CHECKED		
APPROVED		
ARCFILE 851857-004-MAP007.mxd		
SCALE (AT A3 SIZE) 1:1,000		
PROJECT No. 851857.004		

CHRISTCHURCH CITY COUNCIL		
COASTAL HAZARD ASSESSMENT		
Open Coast - 2065		
Erosion Hazard Zones		
FIGURE No.	Figure H - 1(a)	Rev. 0

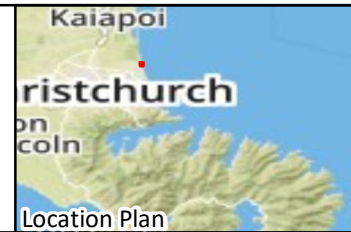


Path: T:\Auckland\Projects\851857\851857-004\WorkingMaterial\GIS\Map Documents\MapUpdates\_20171016\851857-004-MAP008.mxd Date: 20/10/2017 Time: 3:55:06 PM



The CEHZs have been assessed by splitting up the shoreline in behaviour cells with the end/boundary of a coastal behaviour cell indicated with a shoreline-perpendicular CEHZ line. The CEHZs are only mapped for the study area (refer to report).  
Refer to note on map limitations on the front page of Appendix H.

Aerial Imagery (dated Feb 2011) sourced from Environment Canterbury and licenced for re-use under CC-BY 3.0 New Zealand licence.



**Tonkin+Taylor**

105 Carlton Gore Rd, Newmarket, Auckland  
www.tonkintaylor.co.nz

DRAWN	DXLR	Oct.17
CHECKED		
APPROVED		
ARCFIELD 851857-004-MAP008.mxd		
SCALE (AT A3 SIZE) 1:1,000		
PROJECT No. 851857.004		

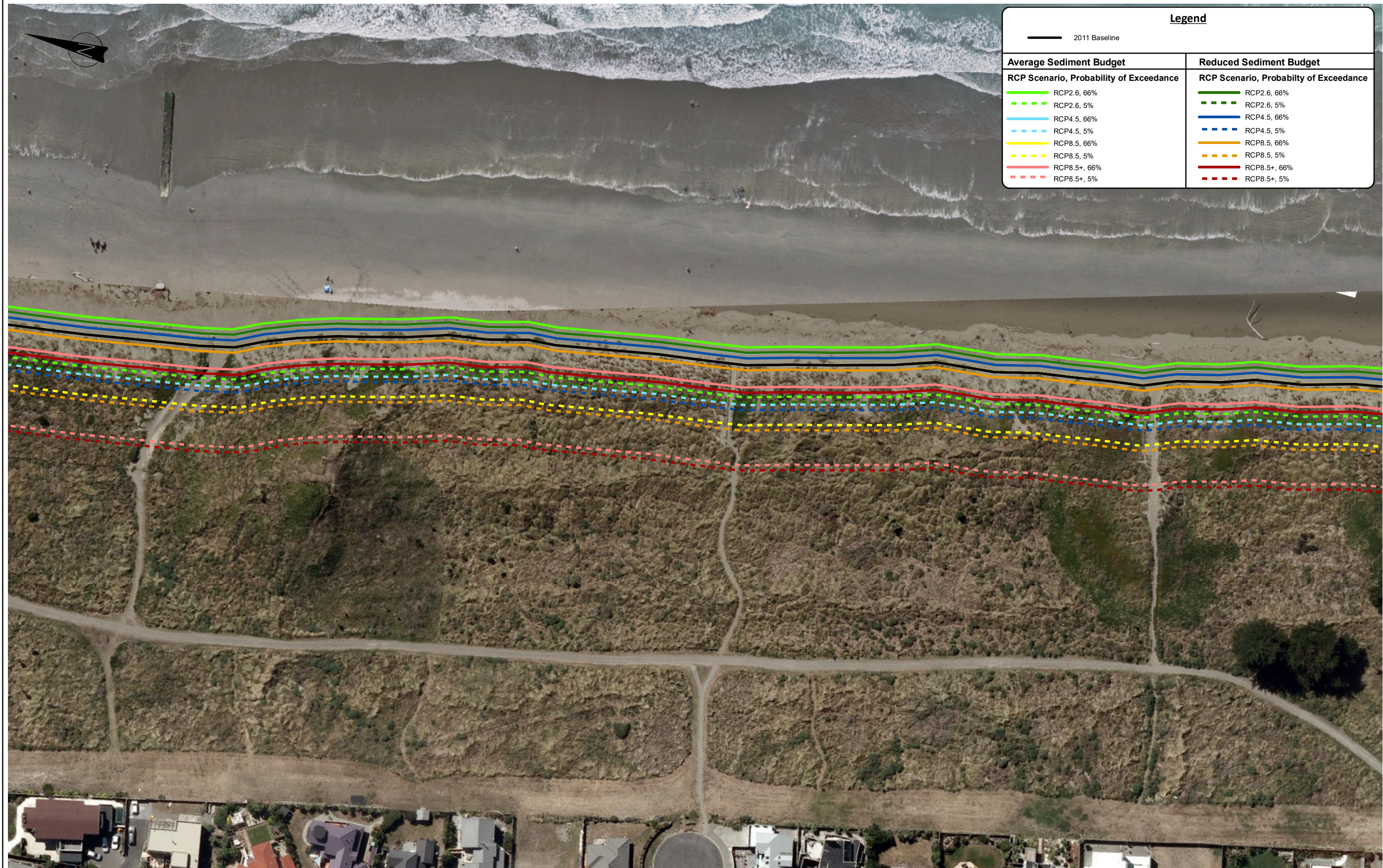
**CHRISTCHURCH CITY COUNCIL**  
**COASTAL HAZARD ASSESSMENT**  
Open Coast - 2120  
Erosion Hazard Zones

FIGURE No. Figure H - 1(b)

Rev. 0



Path: T:\Auckland\Projects\851857\857-004\WorkingMaterial\GIS\Map Documents\MapUpdates\_2017\1016851857-004-MAP007.mxd Date: 20/10/2017 Time: 3:53:11 PM



The CEHZs have been assessed by splitting up the shoreline in behaviour cells with the end/boundary of a coastal behaviour cell indicated with a shoreline-perpendicular CEHZ line. The CEHZs are only mapped for the study area (refer to report).  
Refer to note on map limitations on the front page of Appendix H.

Aerial Imagery (dated Feb 2011) sourced from Environment Canterbury and licenced for re-use under CC-BY 3.0 New Zealand licence.

A3 SCALE 1:1,000  
0 0.01 0.02 0.03 0.04 0.05 (km)





**Tonkin+Taylor**  
105 Carlton Gore Rd, Newmarket, Auckland  
www.tonkintaylor.co.nz

DRAWN	DXLR	Oct.17
CHECKED		
APPROVED		
ARCFILE 851857-004-MAP007.mxd SCALE (AT A3 SIZE)		
1:1,000		
PROJECT No. 851857.004		

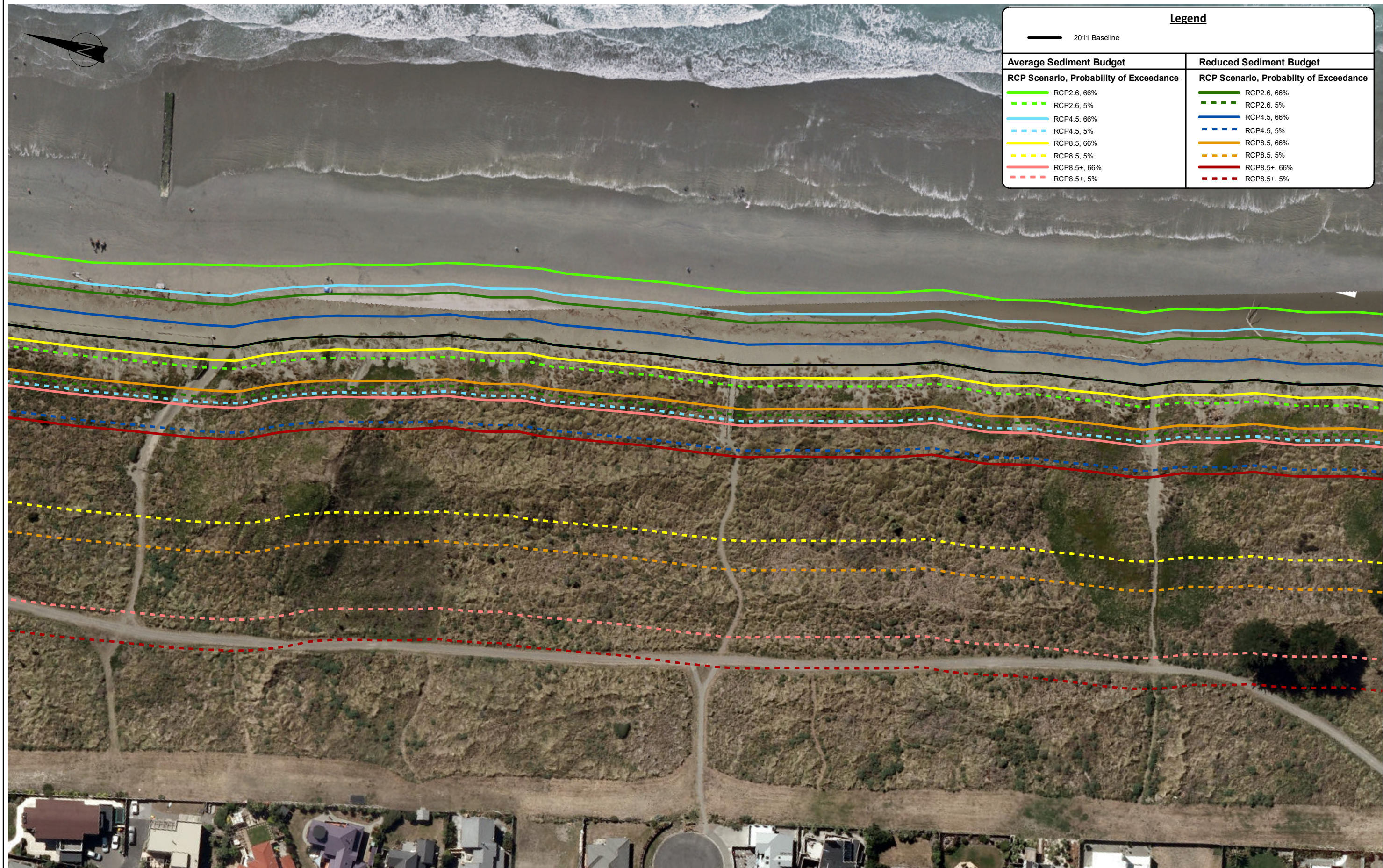
**CHRISTCHURCH CITY COUNCIL**  
COASTAL HAZARD ASSESSMENT  
Open Coast - 2065  
Erosion Hazard Zones

FIGURE No. Figure H - 2(a)

Rev. 0



Path: T:\Auckland\Projects\851857\857-004\WorkingMaterial\GIS\Map Documents\MapUpdates\_2017\1016851857-004-MAP008.mxd Date: 20/10/2017 Time: 3:55:19 PM



The CEHZs have been assessed by splitting up the shoreline in behaviour cells with the end/boundary of a coastal behaviour cell indicated with a shoreline-perpendicular CEHZ line. The CEHZs are only mapped for the study area (refer to report)."  
Refer to note on map limitations on the front page of Appendix H.

Aerial Imagery (dated Feb 2011) sourced from Environment Canterbury and licenced for re-use under CC-BY 3.0 New Zealand licence.

A3 SCALE 1:1,000

0 0.01 0.02 0.03 0.04 0.05 (km)



**Tonkin+Taylor**

105 Carlton Gore Rd, Newmarket, Auckland  
www.tonkintaylor.co.nz

DRAWN	DXLR	Oct.17
CHECKED		
APPROVED		
ARCFILE 851857-004-MAP008.mxd		
SCALE (AT A3 SIZE) 1:1,000		
PROJECT No. 851857.004		

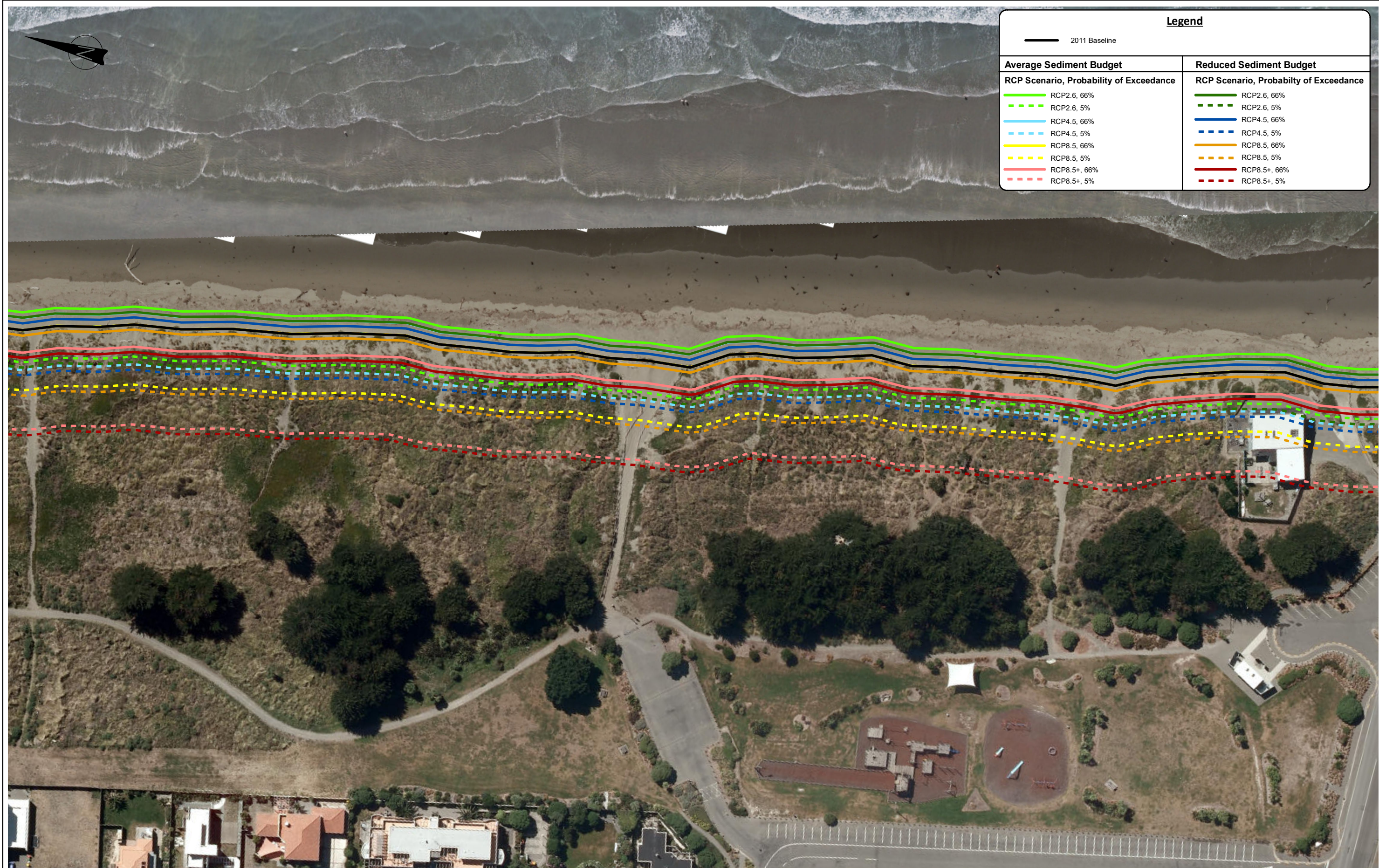
**CHRISTCHURCH CITY COUNCIL**  
**COASTAL HAZARD ASSESSMENT**  
Open Coast - 2120  
Erosion Hazard Zones

FIGURE No. Figure H - 2(b)

Rev. 0



Path: T:\Auckland\Projects\851857\851857-004\WorkingMaterial\GIS\Map Documents\MapUpdates\_2017\1016851857-004-MAP007.mxd Date: 20/10/2017 Time: 3:53:21 PM



The CEHZs have been assessed by splitting up the shoreline in behaviour cells with the end/boundary of a coastal behaviour cell indicated with a shoreline-perpendicular CEHZ line. The CEHZs are only mapped for the study area (refer to report).  
Refer to note on map limitations on the front page of Appendix H.

Aerial Imagery (dated Feb 2011) sourced from Environment Canterbury and licenced for re-use under CC-BY 3.0 New Zealand licence.

A3 SCALE 1:1,000

0 0.01 0.02 0.03 0.04 0.05 (km)



**Tonkin+Taylor**

105 Carlton Gore Rd, Newmarket, Auckland  
www.tonkintaylor.co.nz

DRAWN	DXLR	Oct.17
CHECKED		
APPROVED		
ARCFILE 851857-004-MAP007.mxd		
SCALE (AT A3 SIZE) 1:1,000		
PROJECT No. 851857.004		

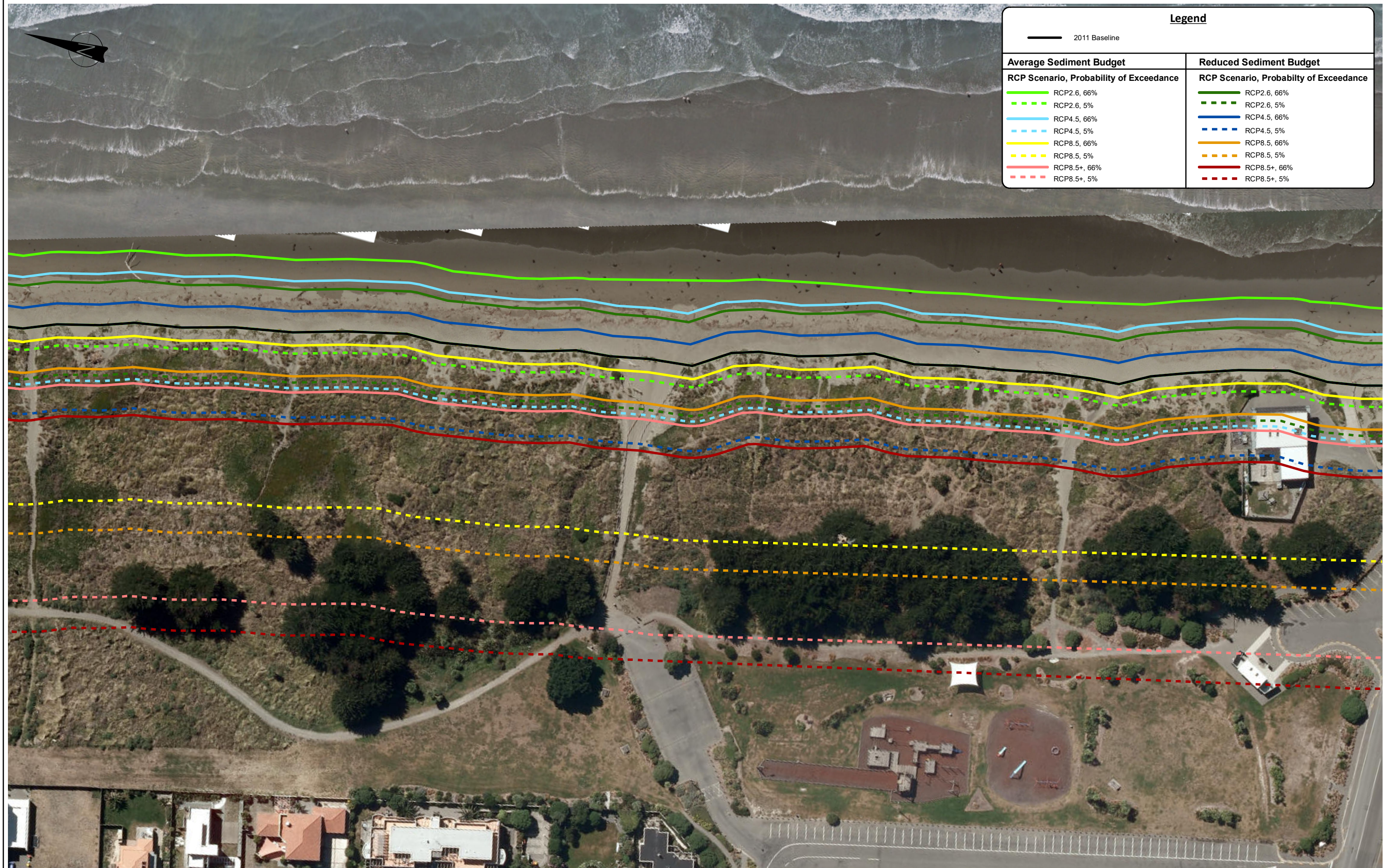
**CHRISTCHURCH CITY COUNCIL**  
**COASTAL HAZARD ASSESSMENT**  
Open Coast - 2065  
Erosion Hazard Zones

FIGURE No. Figure H - 3(a)

Rev. 0



Path: T:\Auckland\Projects\851857\851857-004\WorkingMaterial\GIS\Map Documents\MapUpdates\_2017\1016851857-004-MAP008.mxd Date: 20/10/2017 Time: 3:55:30 PM



The CEHZs have been assessed by splitting up the shoreline in behaviour cells with the end/boundary of a coastal behaviour cell indicated with a shoreline-perpendicular CEHZ line. The CEHZs are only mapped for the study area (refer to report).  
Refer to note on map limitations on the front page of Appendix H.

Aerial Imagery (dated Feb 2011) sourced from Environment Canterbury and licenced for re-use under CC-BY 3.0 New Zealand licence.



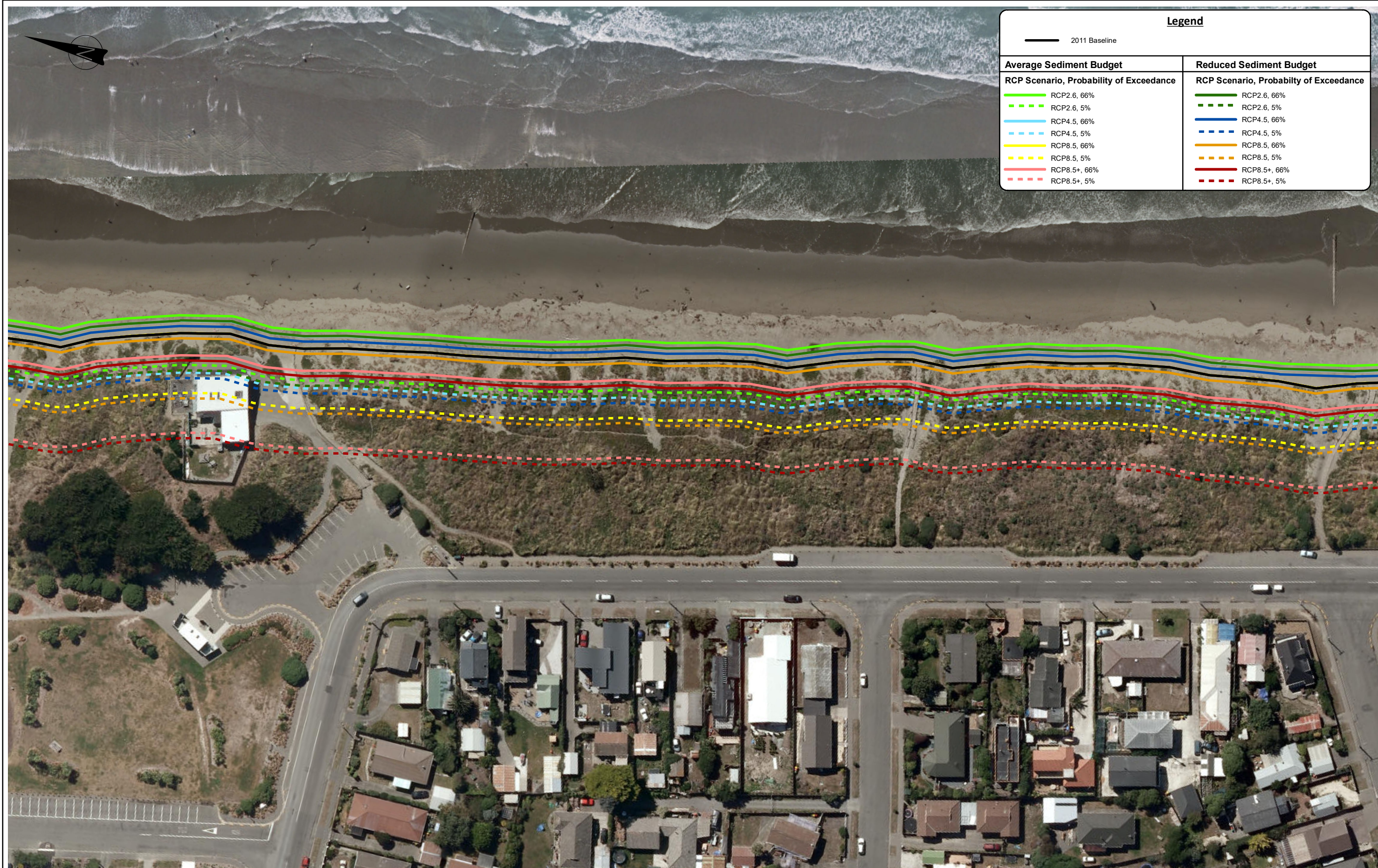
**Tonkin+Taylor**  
105 Carlton Gore Rd, Newmarket, Auckland  
www.tonkintaylor.co.nz

DRAWN	DXLR	Oct.17
CHECKED		
APPROVED		
ARCFILE 851857-004-MAP008.mxd		
SCALE (AT A3 SIZE) 1:1,000		
PROJECT No. 851857.004		

CHRISTCHURCH CITY COUNCIL		
COASTAL HAZARD ASSESSMENT		
Open Coast - 2120		
Erosion Hazard Zones		
FIGURE No.	Figure H - 3(b)	Rev. 0

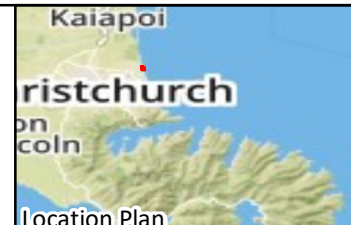


Path: T:\Auckland\Projects\851857\851857-004\WorkingMaterial\GIS\Map Documents\MapUpdates\_2017\1016851857-004-MAP007.mxd Date: 20/10/2017 Time: 3:53:31 PM



The CEHZs have been assessed by splitting up the shoreline in behaviour cells with the end/boundary of a coastal behaviour cell indicated with a shoreline-perpendicular CEHZ line. The CEHZs are only mapped for the study area (refer to report).  
Refer to note on map limitations on the front page of Appendix H.

Aerial Imagery (dated Feb 2011) sourced from Environment Canterbury and licenced for re-use under CC-BY 3.0 New Zealand licence.



**Tonkin+Taylor**

105 Carlton Gore Rd, Newmarket, Auckland  
www.tonkintaylor.co.nz

DRAWN	DXLR	Oct.17
CHECKED		
APPROVED		
ARCFILE 851857-004-MAP007.mxd SCALE (AT A3 SIZE)		
1:1,000		
PROJECT No. 851857.004		

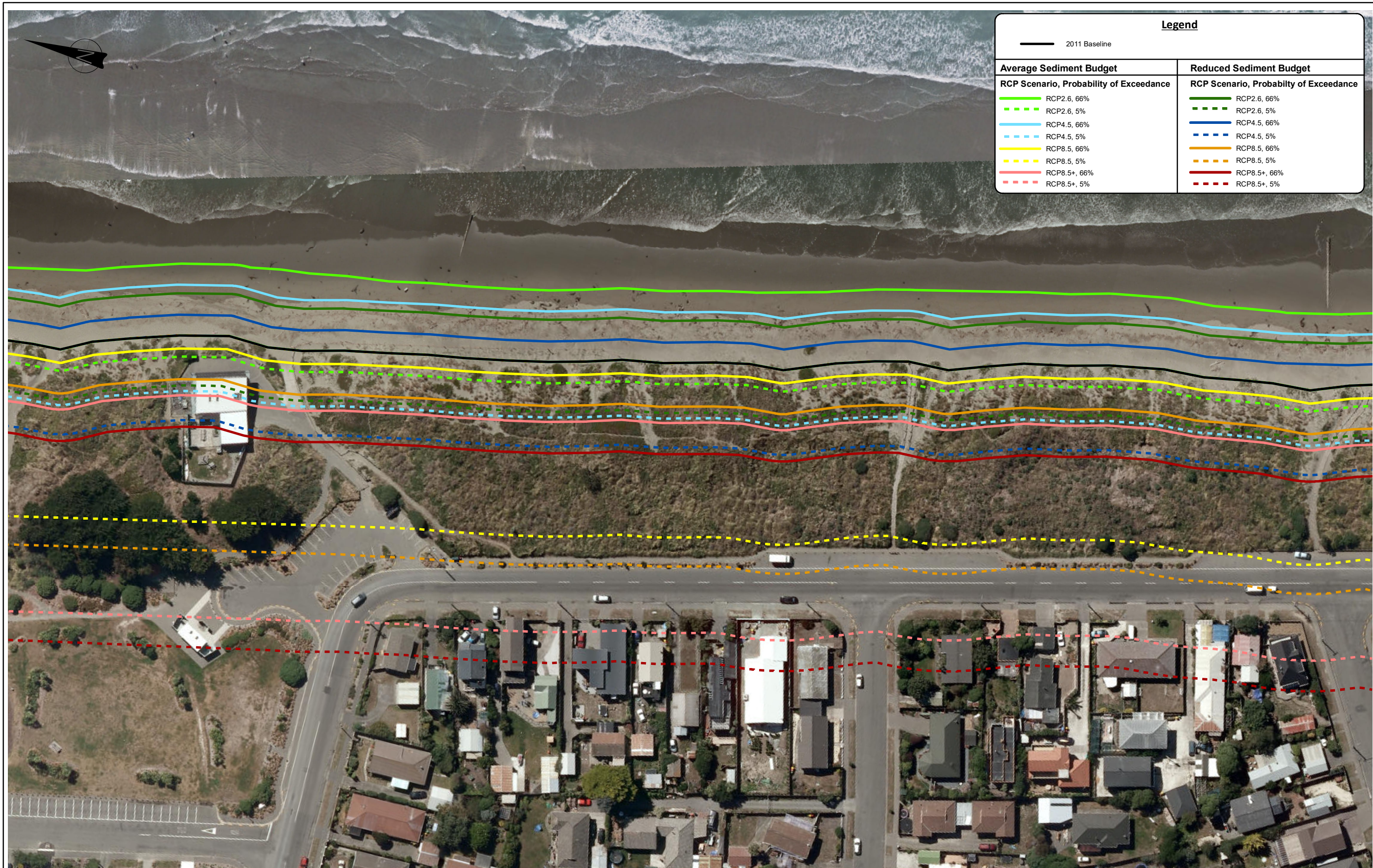
**CHRISTCHURCH CITY COUNCIL**  
**COASTAL HAZARD ASSESSMENT**  
Open Coast - 2065  
Erosion Hazard Zones

FIGURE No. Figure H - 4(a)

Rev. 0

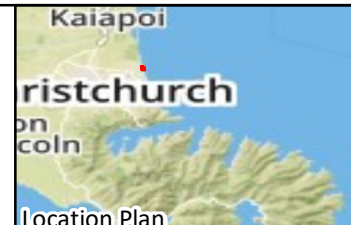


Path: T:\Auckland\Projects\851857\851857-004\WorkingMaterial\GIS\Map Documents\MapUpdates\_2017\1016851857-004-MAP008.mxd Date: 20/10/2017 Time: 3:55:40 PM



The CEHZs have been assessed by splitting up the shoreline in behaviour cells with the end/boundary of a coastal behaviour cell indicated with a shoreline-perpendicular CEHZ line. The CEHZs are only mapped for the study area (refer to report).  
Refer to note on map limitations on the front page of Appendix H.

Aerial Imagery (dated Feb 2011) sourced from Environment Canterbury and licenced for re-use under CC-BY 3.0 New Zealand licence.



**Tonkin+Taylor**

105 Carlton Gore Rd, Newmarket, Auckland  
www.tonkintaylor.co.nz

DRAWN	DXLR	Oct.17
CHECKED		
APPROVED		
ARCFILE 851857-004-MAP008.mxd SCALE (AT A3 SIZE)		
1:1,000		
PROJECT No. 851857.004		

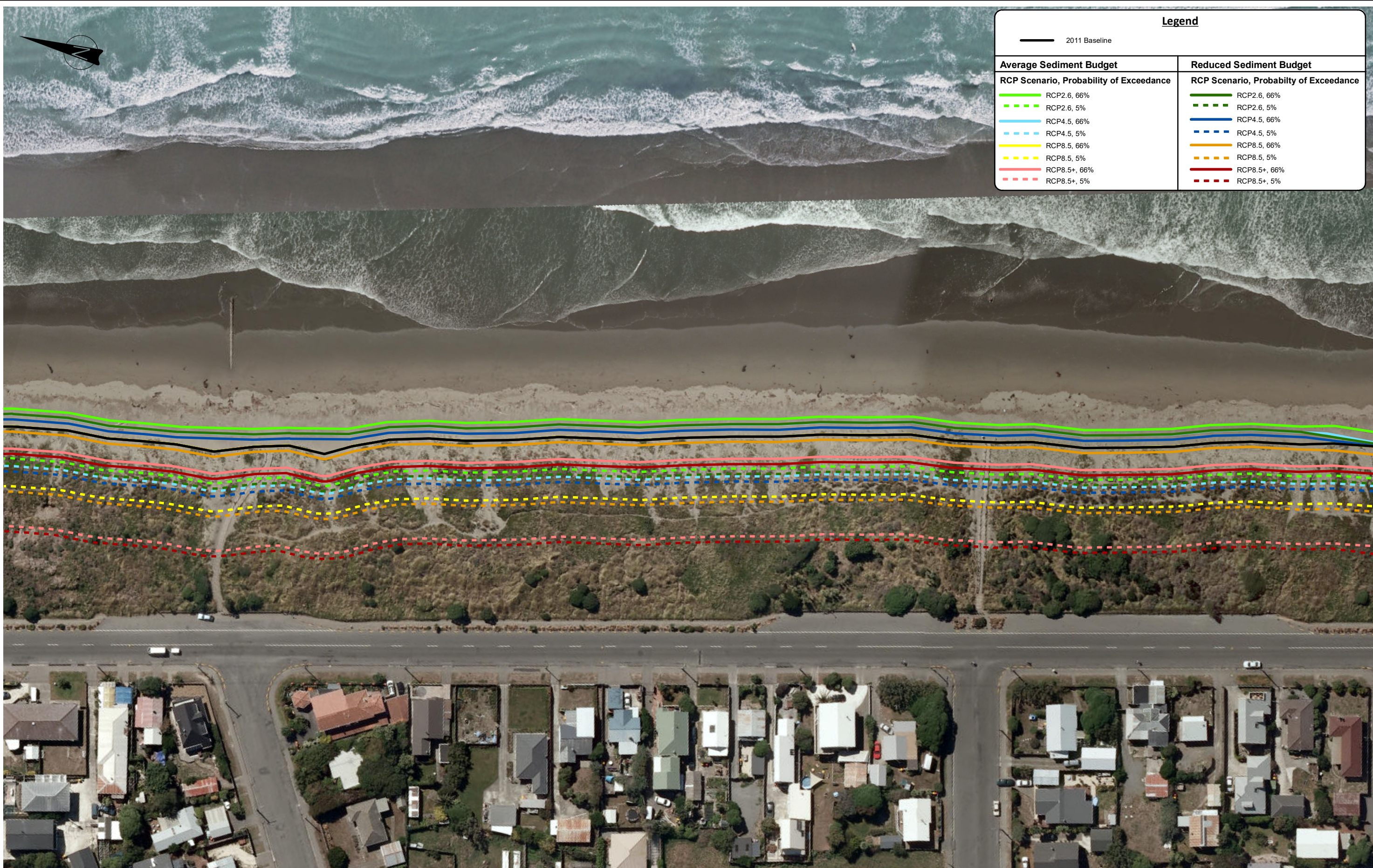
**CHRISTCHURCH CITY COUNCIL**  
**COASTAL HAZARD ASSESSMENT**  
Open Coast - 2120  
Erosion Hazard Zones

FIGURE No. **Figure H - 4(b)**

Rev. **0**



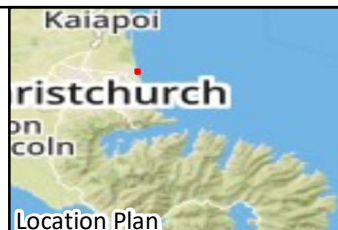
Path: T:\Auckland\Projects\851857\851857\_004\WorkingMaterial\GIS\Map Documents\MapUpdates\_2017\1016851857-004-MAP007.mxd Date: 20/10/2017 Time: 3:53:40 PM



The CEHZs have been assessed by splitting up the shoreline in behaviour cells with the end/boundary of a coastal behaviour cell indicated with a shoreline-perpendicular CEHZ line. The CEHZs are only mapped for the study area (refer to report).  
Refer to note on map limitations on the front page of Appendix H.

Aerial Imagery (dated Feb 2011) sourced from Environment Canterbury and licenced for re-use under CC-BY 3.0 New Zealand licence.

A3 SCALE 1:1,000  
0 0.01 0.02 0.03 0.04 0.05 (km)



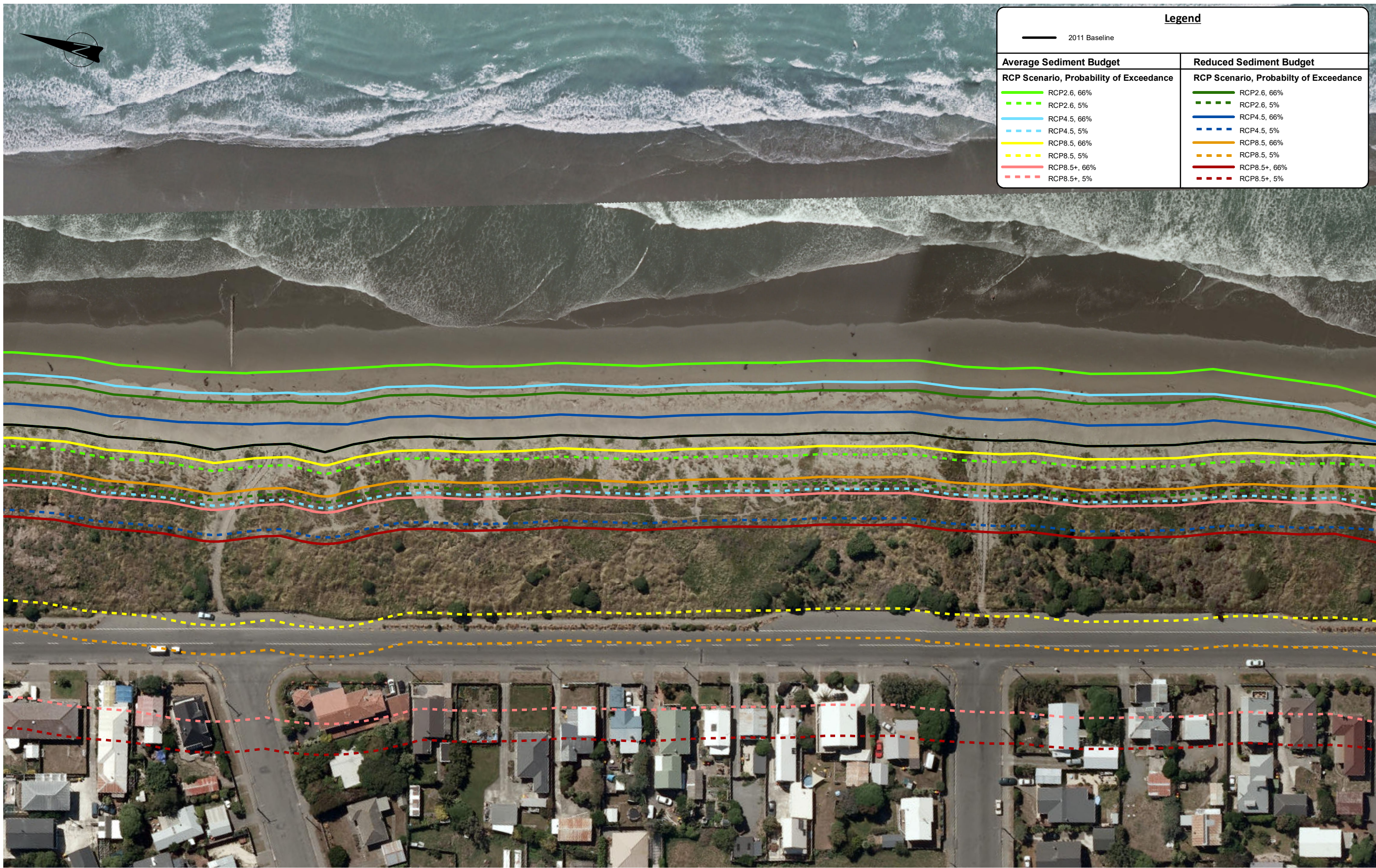
**Tonkin+Taylor**  
105 Carlton Gore Rd, Newmarket, Auckland  
www.tonkintaylor.co.nz

DRAWN	DXLR	Oct.17
CHECKED		
APPROVED		
ARCFIELD 851857-004-MAP007.mxd		
SCALE (AT A3 SIZE) 1:1,000		
PROJECT No. 851857.004		

CHRISTCHURCH CITY COUNCIL		
COASTAL HAZARD ASSESSMENT		
Open Coast - 2065		
Erosion Hazard Zones		
FIGURE No.	Figure H - 5(a)	Rev. 0



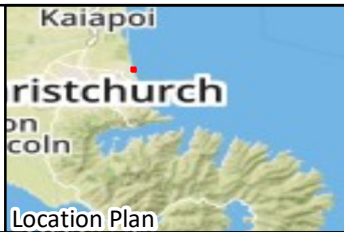
Path: T:\Auckland\Projects\851857\851857\_004\WorkingMaterial\GIS\Map Documents\MapUpdates\_2017\1016851857-004-MAP008.mxd Date: 20/10/2017 Time: 3:55:50 PM



The CEHZs have been assessed by splitting up the shoreline in behaviour cells with the end/boundary of a coastal behaviour cell indicated with a shoreline-perpendicular CEHZ line. The CEHZs are only mapped for the study area (refer to report).  
Refer to note on map limitations on the front page of Appendix H.

Aerial Imagery (dated Feb 2011) sourced from Environment Canterbury and licenced for re-use under CC-BY 3.0 New Zealand licence.

A3 SCALE 1:1,000  
0 0.01 0.02 0.03 0.04 0.05 (km)



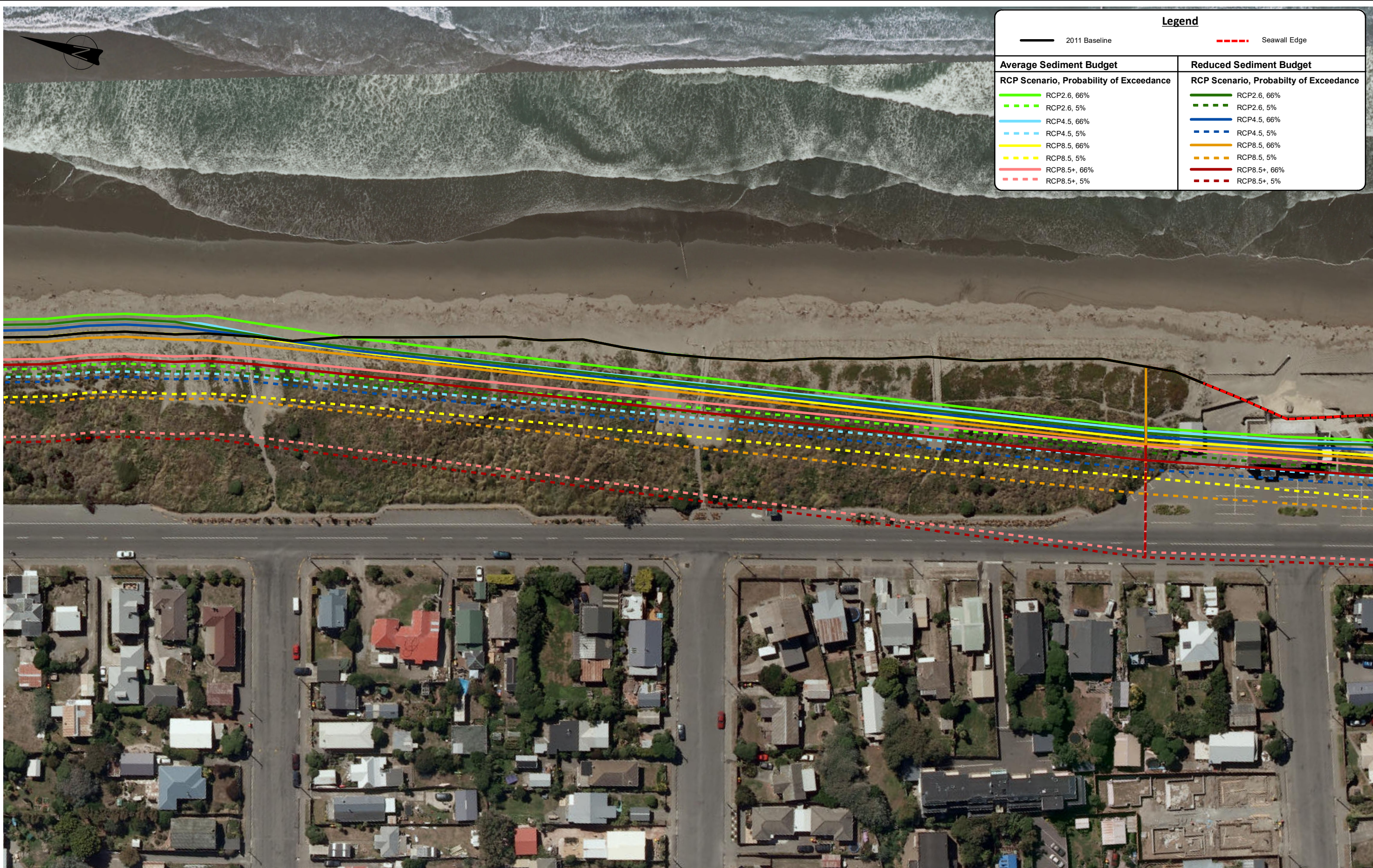
**Tonkin+Taylor**  
105 Carlton Gore Rd, Newmarket, Auckland  
www.tonkintaylor.co.nz

DRAWN	DXLR	Oct.17
CHECKED		
APPROVED		
ARCFILE 851857-004-MAP008.mxd		
SCALE (AT A3 SIZE) 1:1,000		
PROJECT No. 851857.004		

CHRISTCHURCH CITY COUNCIL COASTAL HAZARD ASSESSMENT Open Coast - 2120 Erosion Hazard Zones		
FIGURE No.	Figure H - 5(b)	Rev. 0

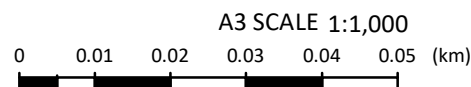


Path: T:\Auckland\Projects\851857\857-004\WorkingMaterial\GIS\Map Documents\MapUpdates\_20171016\851857-004-MAP007.mxd Date: 20/10/2017 Time: 3:59:19 PM



The CEHZs have been assessed by splitting up the shoreline in behaviour cells with the end/boundary of a coastal behaviour cell indicated with a shoreline-perpendicular CEHZ line. The CEHZs are only mapped for the study area (refer to report).  
Refer to note on map limitations on the front page of Appendix H.

Aerial Imagery (dated Feb 2011) sourced from Environment Canterbury and licenced for re-use under CC-BY 3.0 New Zealand licence.



**Tonkin+Taylor**

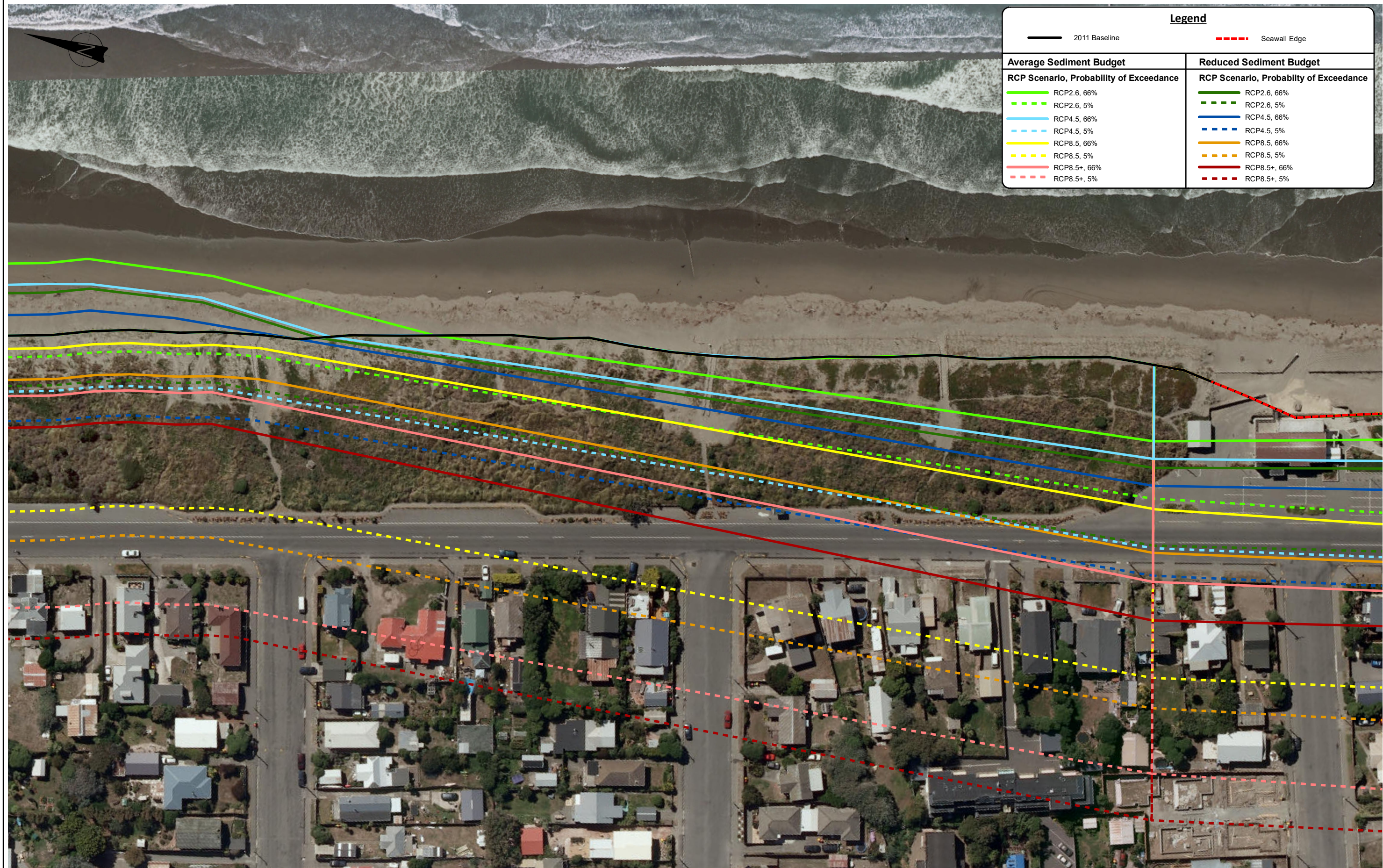
105 Carlton Gore Rd, Newmarket, Auckland  
www.tonkintaylor.co.nz

DRAWN	DXLR	Oct.17
CHECKED		
APPROVED		
ARCFILE 851857-004-MAP007.mxd SCALE (AT A3 SIZE)		
1:1,000		
PROJECT No.		
851857.004		

CHRISTCHURCH CITY COUNCIL		
COASTAL HAZARD ASSESSMENT		
Open Coast - 2065		
Erosion Hazard Zones		
FIGURE No.	Figure H - 6(a)	Rev. 0



Path: T:\Auckland\Projects\851857\851857-004\WorkingMaterial\GIS\Map Documents\MapUpdates\_2017\1016851857-004-MAP008.mxd Date: 20/10/2017 Time: 4:01:18 PM



The CEHZs have been assessed by splitting up the shoreline in behaviour cells with the end/boundary of a coastal behaviour cell indicated with a shoreline-perpendicular CEHZ line. The CEHZs are only mapped for the study area (refer to report).  
Refer to note on map limitations on the front page of Appendix H.

Aerial Imagery (dated Feb 2011) sourced from Environment Canterbury and licenced for re-use under CC-BY 3.0 New Zealand licence.



**Tonkin+Taylor**

105 Carlton Gore Rd, Newmarket, Auckland  
www.tonkintaylor.co.nz

DRAWN	DXLR	Oct.17
CHECKED		
APPROVED		
ARCFILE 851857-004-MAP008.mxd		
SCALE (AT A3 SIZE) 1:1,000		
PROJECT No. 851857.004		

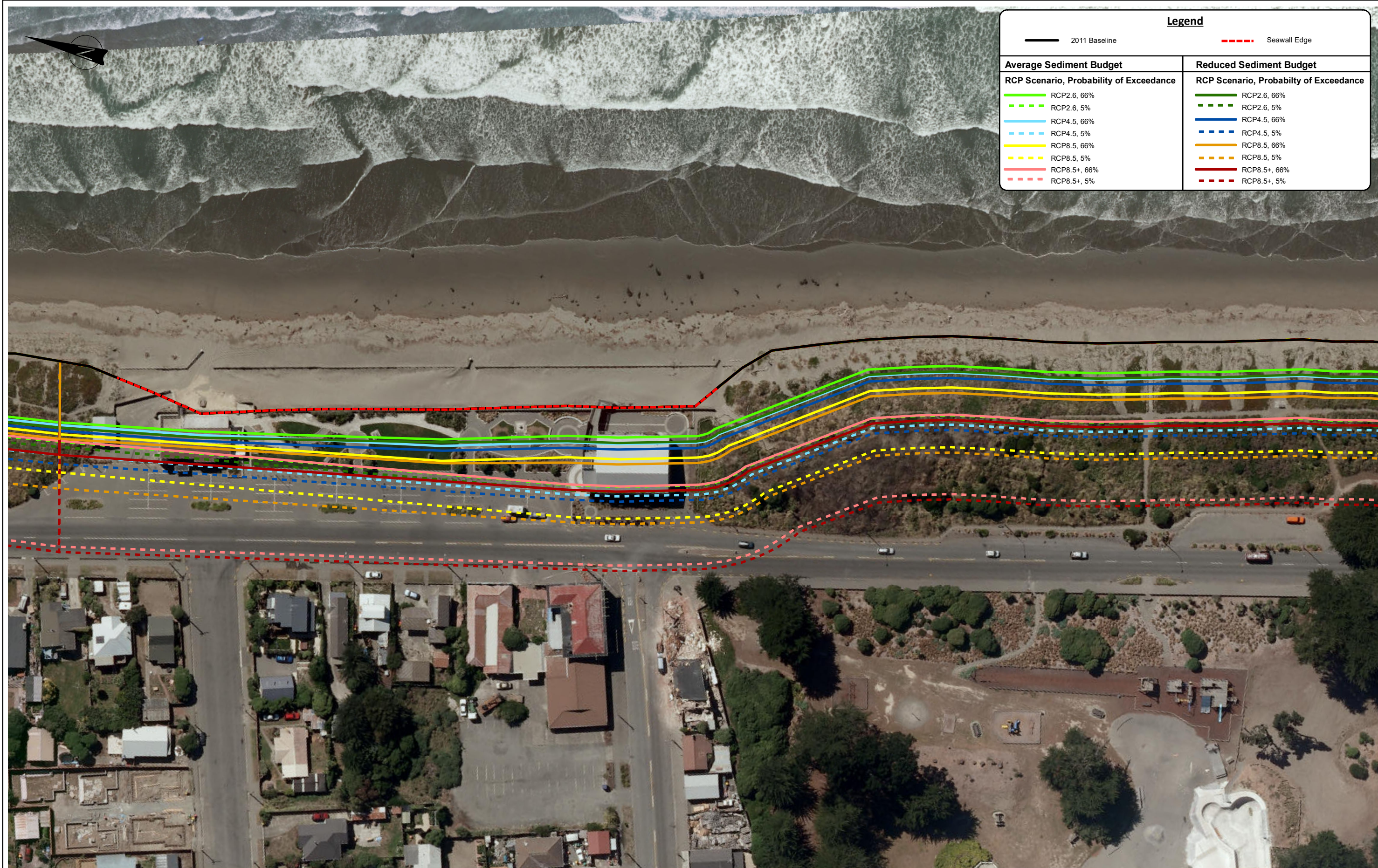
**CHRISTCHURCH CITY COUNCIL**  
**COASTAL HAZARD ASSESSMENT**  
Open Coast - 2120  
Erosion Hazard Zones

FIGURE No. Figure H - 6(b)

Rev. 0



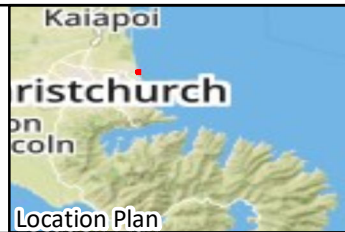
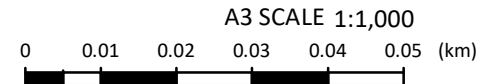
Path: T:\Auckland\Projects\851857\851857\_004\WorkingMaterial\GIS\Map Documents\MapUpdates\_2017\1016851857-004-MAP007.mxd Date: 20/10/2017 Time: 3:59:29 PM



Legend	
2011 Baseline	Seawall Edge
Average Sediment Budget	Reduced Sediment Budget
RCP Scenario, Probability of Exceedance	RCP Scenario, Probability of Exceedance
RCP2.6, 66%	RCP2.6, 66%
RCP2.6, 5%	RCP2.6, 5%
RCP4.5, 66%	RCP4.5, 66%
RCP4.5, 5%	RCP4.5, 5%
RCP8.5, 66%	RCP8.5, 66%
RCP8.5, 5%	RCP8.5, 5%
RCP8.5+, 66%	RCP8.5+, 66%
RCP8.5+, 5%	RCP8.5+, 5%

The CEHZs have been assessed by splitting up the shoreline in behaviour cells with the end/boundary of a coastal behaviour cell indicated with a shoreline-perpendicular CEHZ line. The CEHZs are only mapped for the study area (refer to report).  
Refer to note on map limitations on the front page of Appendix H.

Aerial Imagery (dated Feb 2011) sourced from Environment Canterbury and licenced for re-use under CC-BY 3.0 New Zealand licence.



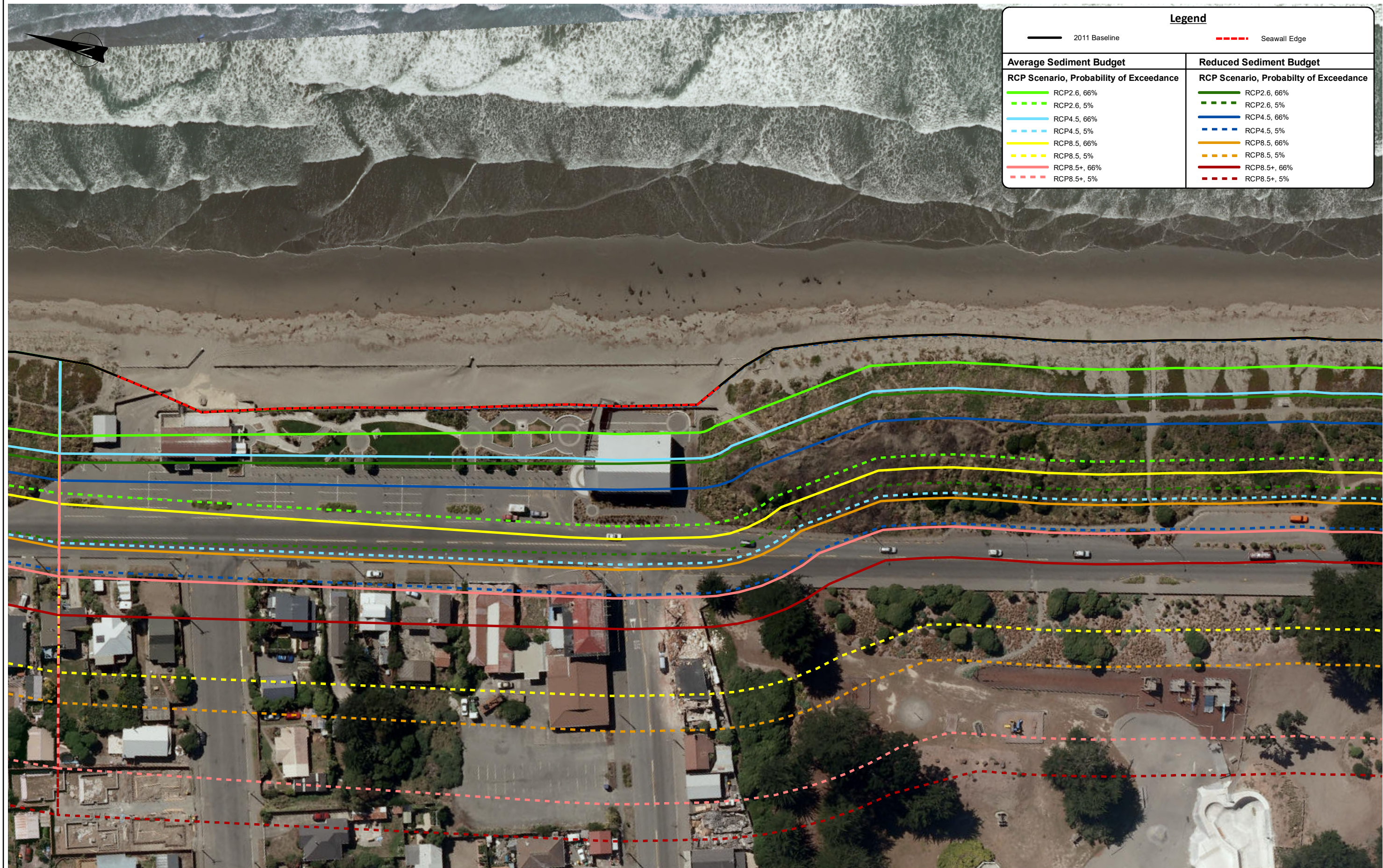
**Tonkin+Taylor**  
105 Carlton Gore Rd, Newmarket, Auckland  
www.tonkintaylor.co.nz

DRAWN	DXLR	Oct.17
CHECKED		
APPROVED		
ARCFILE 851857-004-MAP007.mxd		
SCALE (AT A3 SIZE) 1:1,000		
PROJECT No. 851857.004		

CHRISTCHURCH CITY COUNCIL		
COASTAL HAZARD ASSESSMENT		
Open Coast - 2065		
Erosion Hazard Zones		
FIGURE No.	Figure H - 7(a)	Rev. 0

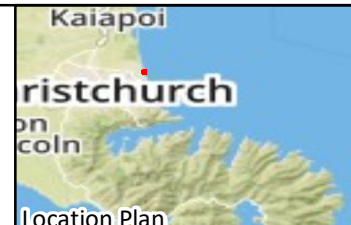


Path: T:\Auckland\Projects\851857\851857-004\WorkingMaterial\GIS\Map Documents\MapUpdates\_2017\1016851857-004-MAP008.mxd Date: 20/10/2017 Time: 4:01:28 PM



The CEHZs have been assessed by splitting up the shoreline in behaviour cells with the end/boundary of a coastal behaviour cell indicated with a shoreline-perpendicular CEHZ line. The CEHZs are only mapped for the study area (refer to report).  
Refer to note on map limitations on the front page of Appendix H.

Aerial Imagery (dated Feb 2011) sourced from Environment Canterbury and licenced for re-use under CC-BY 3.0 New Zealand licence.



**Tonkin+Taylor**  
105 Carlton Gore Rd, Newmarket, Auckland  
www.tonkintaylor.co.nz

DRAWN	DXLR	Oct.17
CHECKED		
APPROVED		
ARCFILE 851857-004-MAP008.mxd SCALE (AT A3 SIZE)		
1:1,000		
PROJECT No. 851857.004		

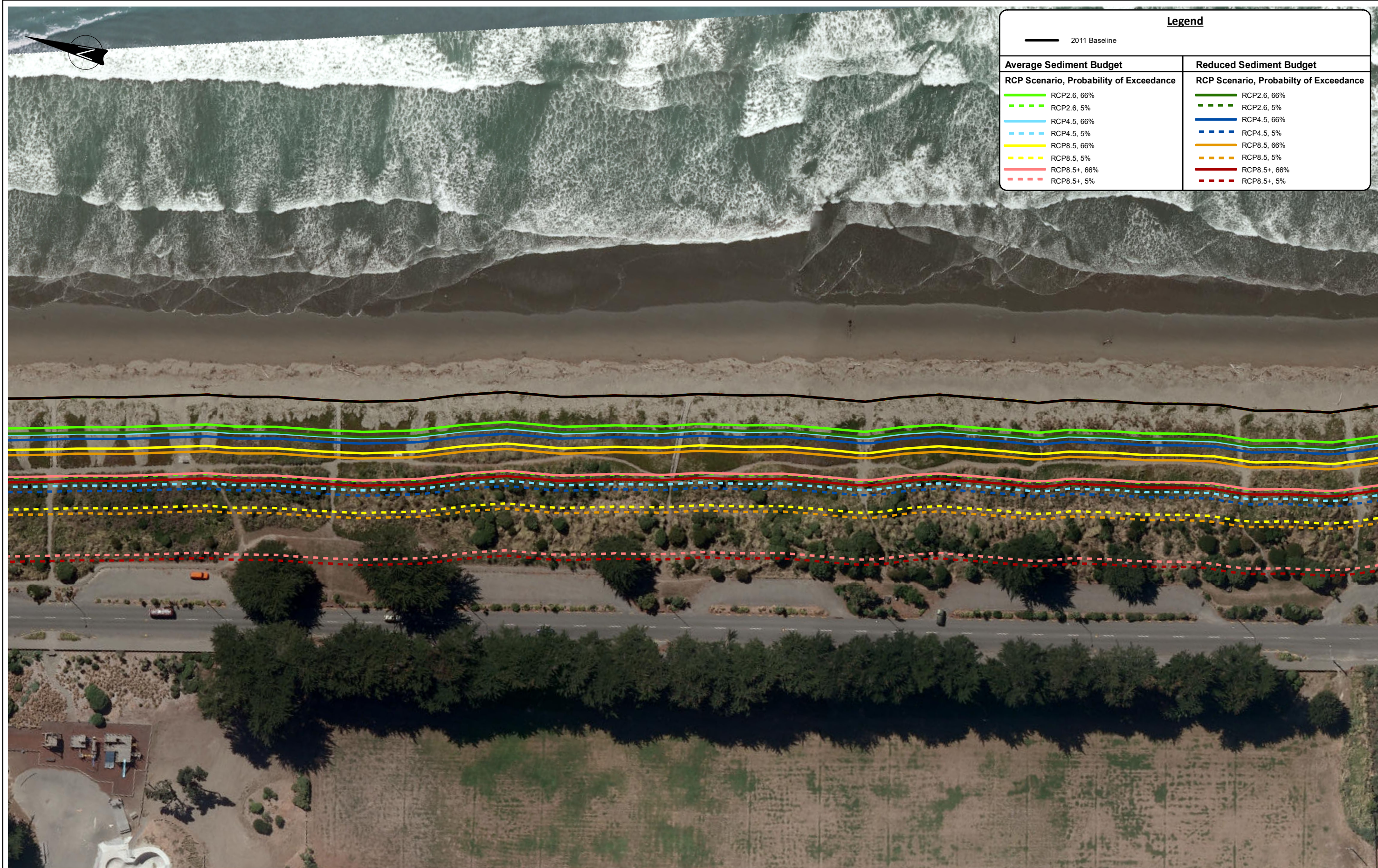
**CHRISTCHURCH CITY COUNCIL**  
**COASTAL HAZARD ASSESSMENT**  
Open Coast - 2120  
Erosion Hazard Zones

FIGURE No. Figure H - 7(b)

Rev. 0

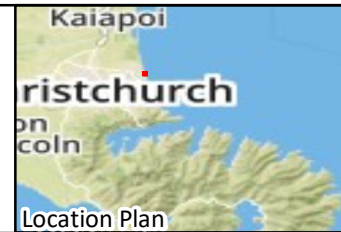
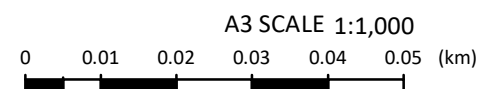


Path: T:\Auckland\Projects\851857\851857-004\WorkingMaterial\GIS\Map Documents\MapUpdates\_2017\1016851857-004-MAP007.mxd Date: 20/10/2017 Time: 3:53:49 PM



The CEHZs have been assessed by splitting up the shoreline in behaviour cells with the end/boundary of a coastal behaviour cell indicated with a shoreline-perpendicular CEHZ line. The CEHZs are only mapped for the study area (refer to report).  
Refer to note on map limitations on the front page of Appendix H.

Aerial Imagery (dated Feb 2011) sourced from Environment Canterbury and licenced for re-use under CC-BY 3.0 New Zealand licence.



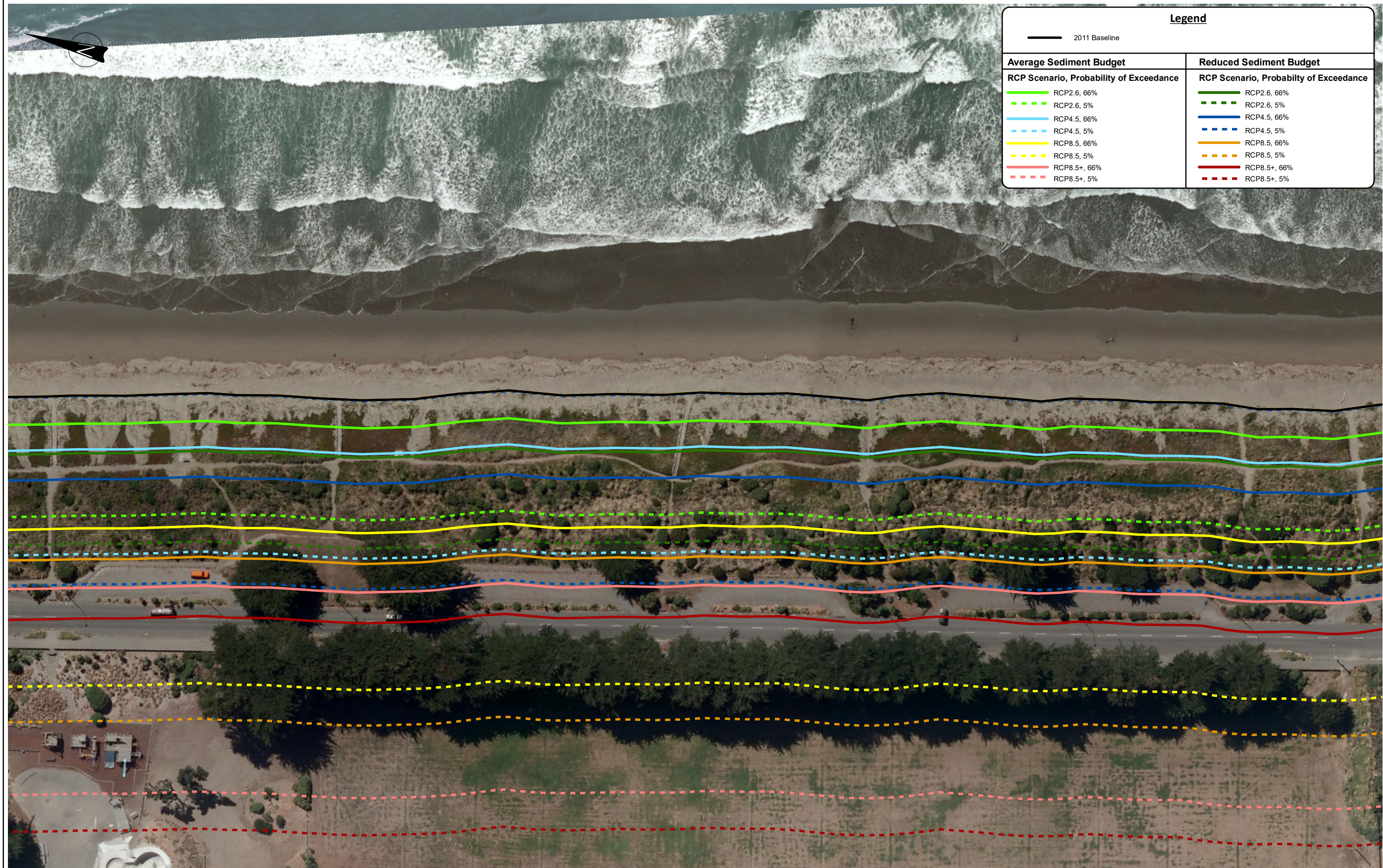
**Tonkin+Taylor**  
105 Carlton Gore Rd, Newmarket, Auckland  
www.tonkintaylor.co.nz

DRAWN	DXLR	Oct.17
CHECKED		
APPROVED		
ARCFILE 851857-004-MAP007.mxd		
SCALE (AT A3 SIZE) 1:1,000		
PROJECT No. 851857.004		

CHRISTCHURCH CITY COUNCIL COASTAL HAZARD ASSESSMENT Open Coast - 2065 Erosion Hazard Zones		
FIGURE No.	Figure H - 8(a)	Rev. 0

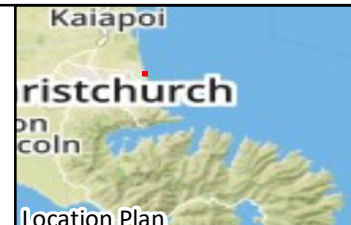


Path: T:\Auckland\Projects\851857\851857-004\WorkingMaterial\GIS\Map Documents\MapUpdates\_2017\1016851857-004-MAP008.mxd Date: 20/10/2017 Time: 3:55:01 PM



The CEHZs have been assessed by splitting up the shoreline in behaviour cells with the end/boundary of a coastal behaviour cell indicated with a shoreline-perpendicular CEHZ line. The CEHZs are only mapped for the study area (refer to report).  
Refer to note on map limitations on the front page of Appendix H.

Aerial Imagery (dated Feb 2011) sourced from Environment Canterbury and licenced for re-use under CC-BY 3.0 New Zealand licence.



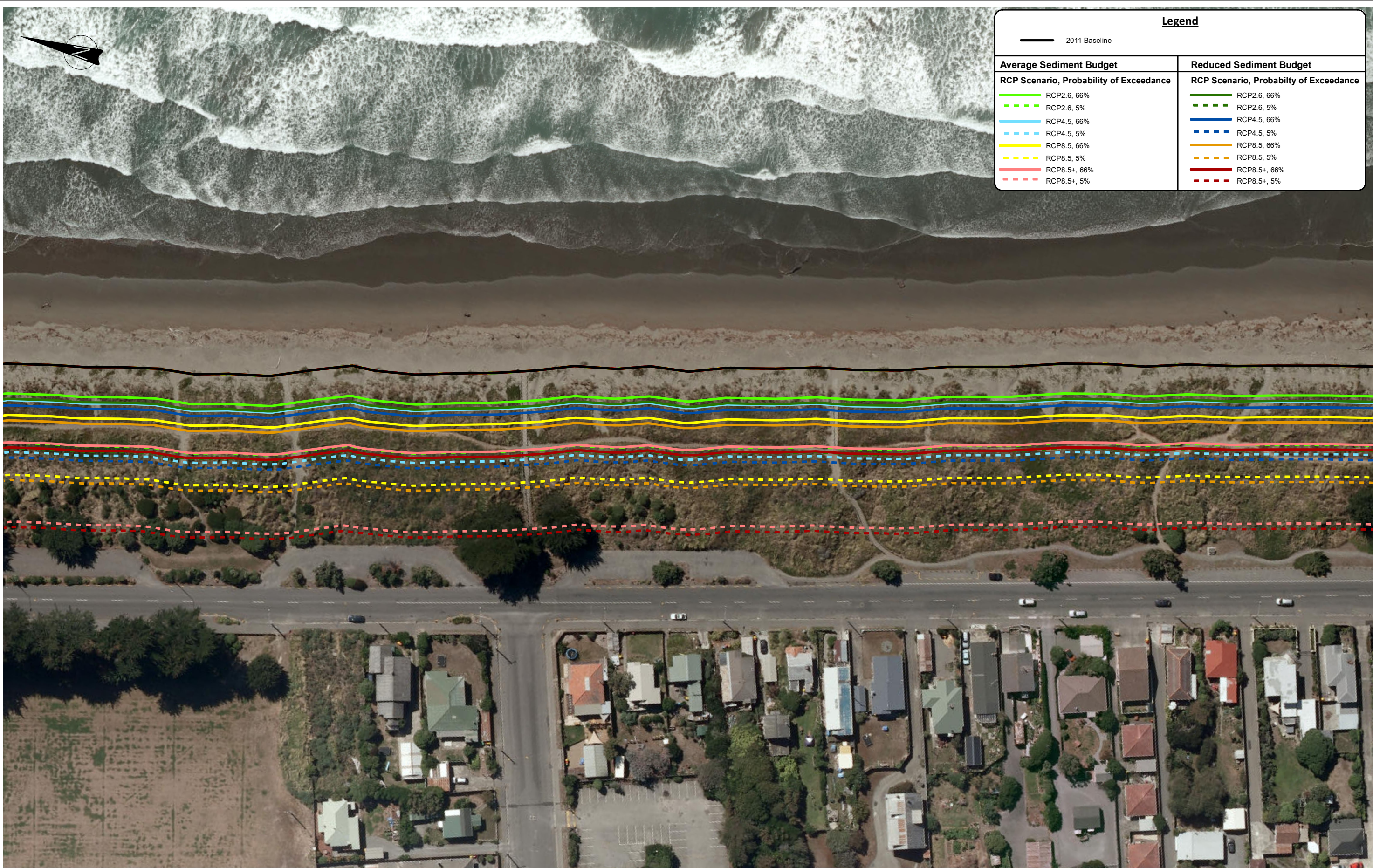
**Tonkin+Taylor**  
105 Carlton Gore Rd, Newmarket, Auckland  
www.tonkintaylor.co.nz

DRAWN	DXLR	Oct.17
CHECKED		
APPROVED		
ARCFILE 851857-004-MAP008.mxd		
SCALE (AT A3 SIZE) 1:1,000		
PROJECT No. 851857.004		

CHRISTCHURCH CITY COUNCIL COASTAL HAZARD ASSESSMENT Open Coast - 2120 Erosion Hazard Zones		
FIGURE No.	Figure H - 8(b)	Rev. 0

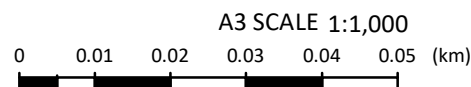


Path: T:\Auckland\Projects\851857\851857\_0040\WorkingMaterial\GIS\Map Documents\MapUpdates\_20171016\851857-004-MAP007.mxd Date: 20/10/2017 Time: 3:54:00 PM



The CEHZs have been assessed by splitting up the shoreline in behaviour cells with the end/boundary of a coastal behaviour cell indicated with a shoreline-perpendicular CEHZ line. The CEHZs are only mapped for the study area (refer to report).  
Refer to note on map limitations on the front page of Appendix H.

Aerial Imagery (dated Feb 2011) sourced from Environment Canterbury and licenced for re-use under CC-BY 3.0 New Zealand licence.



**Tonkin+Taylor**

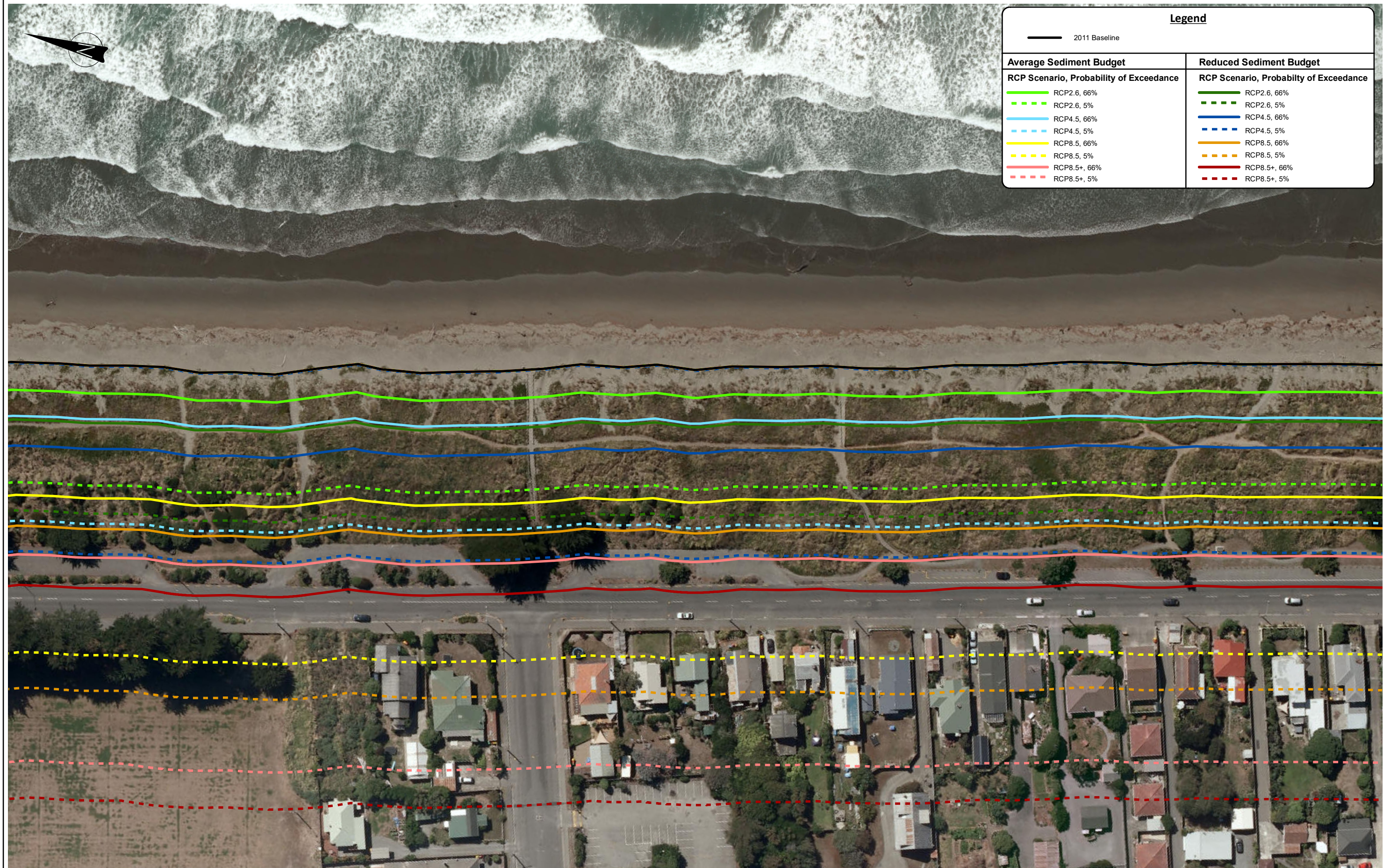
105 Carlton Gore Rd, Newmarket, Auckland  
www.tonkintaylor.co.nz

DRAWN	DXLR	Oct.17
CHECKED		
APPROVED		
ARCFILE 851857-004-MAP007.mxd SCALE (AT A3 SIZE)		
1:1,000		
PROJECT No.		
851857.004		

CHRISTCHURCH CITY COUNCIL		
COASTAL HAZARD ASSESSMENT		
Open Coast - 2065		
Erosion Hazard Zones		
FIGURE No.	Figure H - 9(a)	Rev. 0



Path: T:\Auckland\Projects\851857\851857\_004\WorkingMaterial\GIS\Map Documents\MapUpdates\_2017\1016851857-004-MAP008.mxd Date: 20/10/2017 Time: 3:56:11 PM



The CEHZs have been assessed by splitting up the shoreline in behaviour cells with the end/boundary of a coastal behaviour cell indicated with a shoreline-perpendicular CEHZ line. The CEHZs are only mapped for the study area (refer to report).  
Refer to note on map limitations on the front page of Appendix H.

Aerial Imagery (dated Feb 2011) sourced from Environment Canterbury and licenced for re-use under CC-BY 3.0 New Zealand licence.



**Tonkin+Taylor**

105 Carlton Gore Rd, Newmarket, Auckland  
www.tonkintaylor.co.nz

DRAWN	DXLR	Oct.17
CHECKED		
APPROVED		
ARCFILE 851857-004-MAP008.mxd SCALE (AT A3 SIZE)		
1:1,000		
PROJECT No. 851857.004		

**CHRISTCHURCH CITY COUNCIL**  
**COASTAL HAZARD ASSESSMENT**  
Open Coast - 2120  
Erosion Hazard Zones

FIGURE No. Figure H - 9(b)

Rev. 0



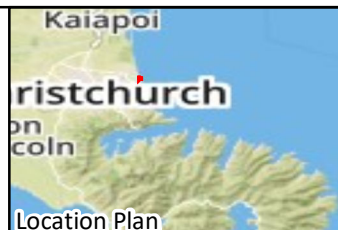
Path: T:\Auckland\Projects\851857\851857\_004\WorkingMaterial\GIS\Map Documents\MapUpdates\_2017\1016851857-004-MAP007.mxd Date: 20/10/2017 Time: 3:59:38 PM



The CEHZs have been assessed by splitting up the shoreline in behaviour cells with the end/boundary of a coastal behaviour cell indicated with a shoreline-perpendicular CEHZ line. The CEHZs are only mapped for the study area (refer to report).  
Refer to note on map limitations on the front page of Appendix H.

Aerial Imagery (dated Feb 2011) sourced from Environment Canterbury and licenced for re-use under CC-BY 3.0 New Zealand licence.

A3 SCALE 1:1,000  
0 0.01 0.02 0.03 0.04 0.05 (km)



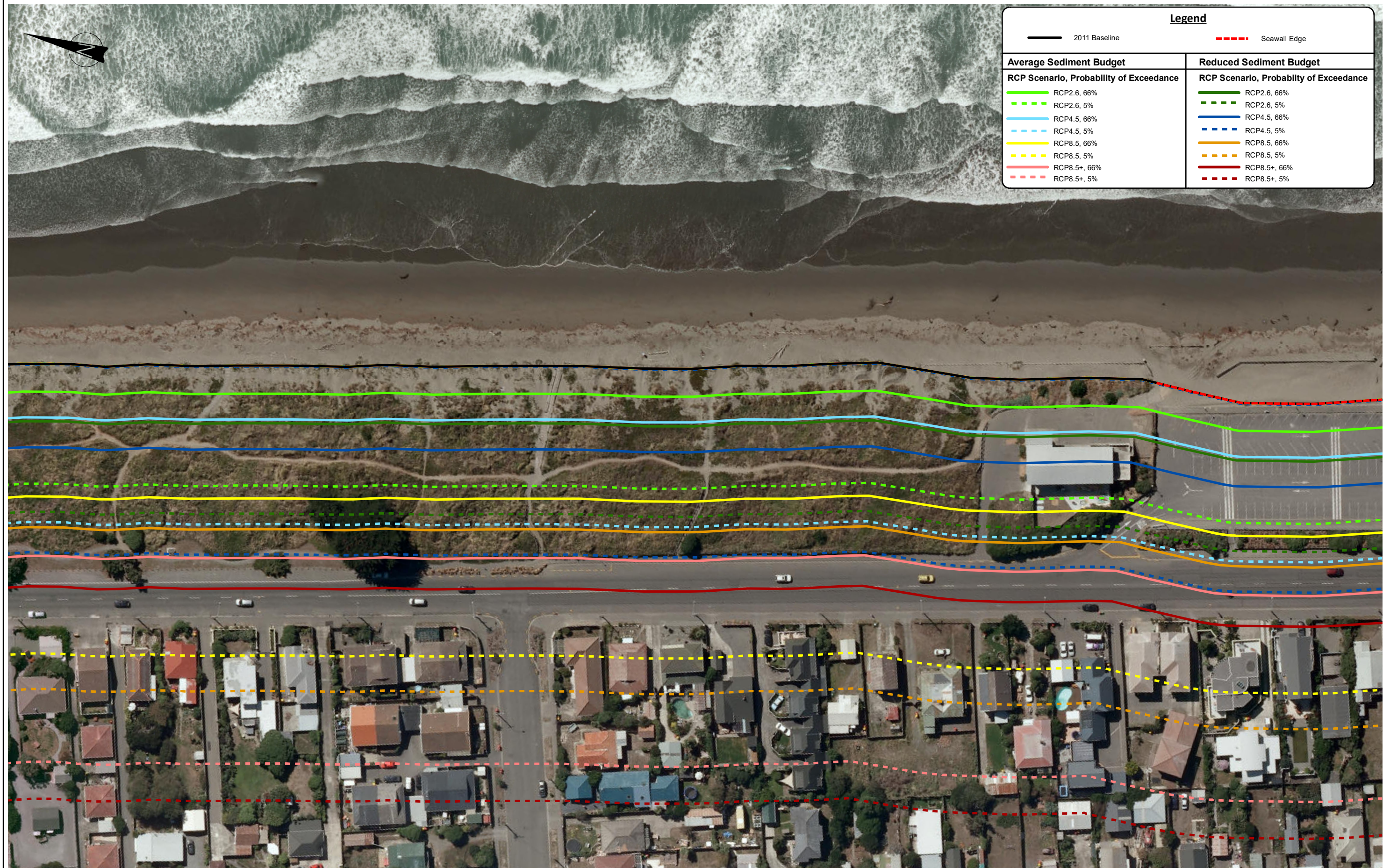
**Tonkin+Taylor**  
105 Carlton Gore Rd, Newmarket, Auckland  
www.tonkintaylor.co.nz

DRAWN	DXLR	Oct.17
CHECKED		
APPROVED		
ARCFILE 851857-004-MAP007.mxd SCALE (AT A3 SIZE)		
1:1,000		
PROJECT No. 851857.004		

CHRISTCHURCH CITY COUNCIL COASTAL HAZARD ASSESSMENT Open Coast - 2065 Erosion Hazard Zones	
FIGURE No. Figure H - 10(a)	Rev. 0



Path: T:\Auckland\Projects\851857\851857\_004\WorkingMaterial\GIS\Map Documents\MapUpdates\_2017\1016851857-004-MAP008.mxd Date: 20/10/2017 Time: 4:01:38 PM



The CEHZs have been assessed by splitting up the shoreline in behaviour cells with the end/boundary of a coastal behaviour cell indicated with a shoreline-perpendicular CEHZ line. The CEHZs are only mapped for the study area (refer to report).  
Refer to note on map limitations on the front page of Appendix H.

Aerial Imagery (dated Feb 2011) sourced from Environment Canterbury and licenced for re-use under CC-BY 3.0 New Zealand licence.




**Tonkin+Taylor**  
105 Carlton Gore Rd, Newmarket, Auckland  
www.tonkintaylor.co.nz

DRAWN	DXLR	Oct.17
CHECKED		
APPROVED		
ARCFILE 851857-004-MAP008.mxd		
SCALE (AT A3 SIZE) 1:1,000		
PROJECT No. 851857.004		

CHRISTCHURCH CITY COUNCIL		
COASTAL HAZARD ASSESSMENT		
Open Coast - 2120		
Erosion Hazard Zones		
FIGURE No.	Figure H - 10(b)	Rev. 0

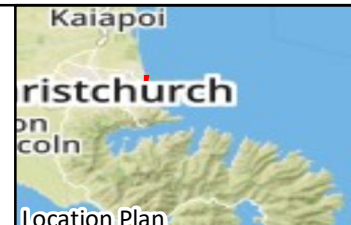


Path: T:\Auckland\Projects\851857\851857\_004\WorkingMaterial\GIS\Map Documents\MapUpdates\_2017\1016851857-004-MAP007.mxd Date: 20/10/2017 Time: 3:59:48 PM



The CEHZs have been assessed by splitting up the shoreline in behaviour cells with the end/boundary of a coastal behaviour cell indicated with a shoreline-perpendicular CEHZ line. The CEHZs are only mapped for the study area (refer to report).  
Refer to note on map limitations on the front page of Appendix H.

Aerial Imagery (dated Feb 2011) sourced from Environment Canterbury and licenced for re-use under CC-BY 3.0 New Zealand licence.





**Tonkin+Taylor**  
105 Carlton Gore Rd, Newmarket, Auckland  
www.tonkintaylor.co.nz

DRAWN	DXLR	Oct.17
CHECKED		
APPROVED		
ARCFILE 851857-004-MAP007.mxd SCALE (AT A3 SIZE)		
1:1,000		
PROJECT No. 851857.004		

**CHRISTCHURCH CITY COUNCIL**  
**COASTAL HAZARD ASSESSMENT**  
Open Coast - 2065  
Erosion Hazard Zones

FIGURE No. **Figure H - 11(a)**

Rev. **0**



Path: T:\Auckland\Projects\851857\851857\_004\WorkingMaterial\GIS\Map Documents\MapUpdates\_2017\1016851857-004-MAP008.mxd Date: 20/10/2017 Time: 4:01:48 PM



The CEHZs have been assessed by splitting up the shoreline in behaviour cells with the end/boundary of a coastal behaviour cell indicated with a shoreline-perpendicular CEHZ line. The CEHZs are only mapped for the study area (refer to report).  
Refer to note on map limitations on the front page of Appendix H.

Aerial Imagery (dated Feb 2011) sourced from Environment Canterbury and licenced for re-use under CC-BY 3.0 New Zealand licence.




**Tonkin+Taylor**  
105 Carlton Gore Rd, Newmarket, Auckland  
www.tonkintaylor.co.nz

DRAWN	DXLR	Oct.17
CHECKED		
APPROVED		
ARCFILE 851857-004-MAP008.mxd		
SCALE (AT A3 SIZE) 1:1,000		
PROJECT No. 851857.004		

CHRISTCHURCH CITY COUNCIL COASTAL HAZARD ASSESSMENT Open Coast - 2120 Erosion Hazard Zones		
FIGURE No.	Figure H - 11(b)	Rev. 0



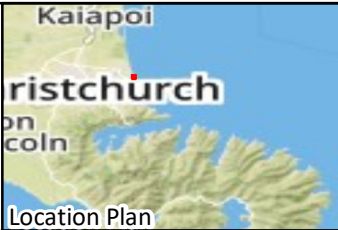
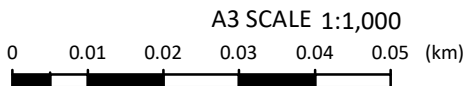
Path: T:\Auckland\Projects\851857\851857\_004\WorkingMaterial\GIS\Map Documents\MapUpdates\_2017\1016851857-004-MAP007.mxd Date: 20/10/2017 Time: 3:59:59 PM



Legend	
2011 Baseline	Seawall Edge
Average Sediment Budget	Reduced Sediment Budget
RCP Scenario, Probability of Exceedance	RCP Scenario, Probability of Exceedance
RCP2.6, 66%	RCP2.6, 66%
RCP2.6, 5%	RCP2.6, 5%
RCP4.5, 66%	RCP4.5, 66%
RCP4.5, 5%	RCP4.5, 5%
RCP8.5, 66%	RCP8.5, 66%
RCP8.5, 5%	RCP8.5, 5%
RCP8.5+, 66%	RCP8.5+, 66%
RCP8.5+, 5%	RCP8.5+, 5%

The CEHZs have been assessed by splitting up the shoreline in behaviour cells with the end/boundary of a coastal behaviour cell indicated with a shoreline-perpendicular CEHZ line. The CEHZs are only mapped for the study area (refer to report)."  
Refer to note on map limitations on the front page of Appendix H.

Aerial Imagery (dated Feb 2011) sourced from Environment Canterbury and licenced for re-use under CC-BY 3.0 New Zealand licence.



**Tonkin+Taylor**  
105 Carlton Gore Rd, Newmarket, Auckland  
www.tonkintaylor.co.nz

DRAWN	DXLR	Oct.17
CHECKED		
APPROVED		
ARCFILE 851857-004-MAP007.mxd SCALE (AT A3 SIZE)		
1:1,000		
PROJECT No. 851857.004		

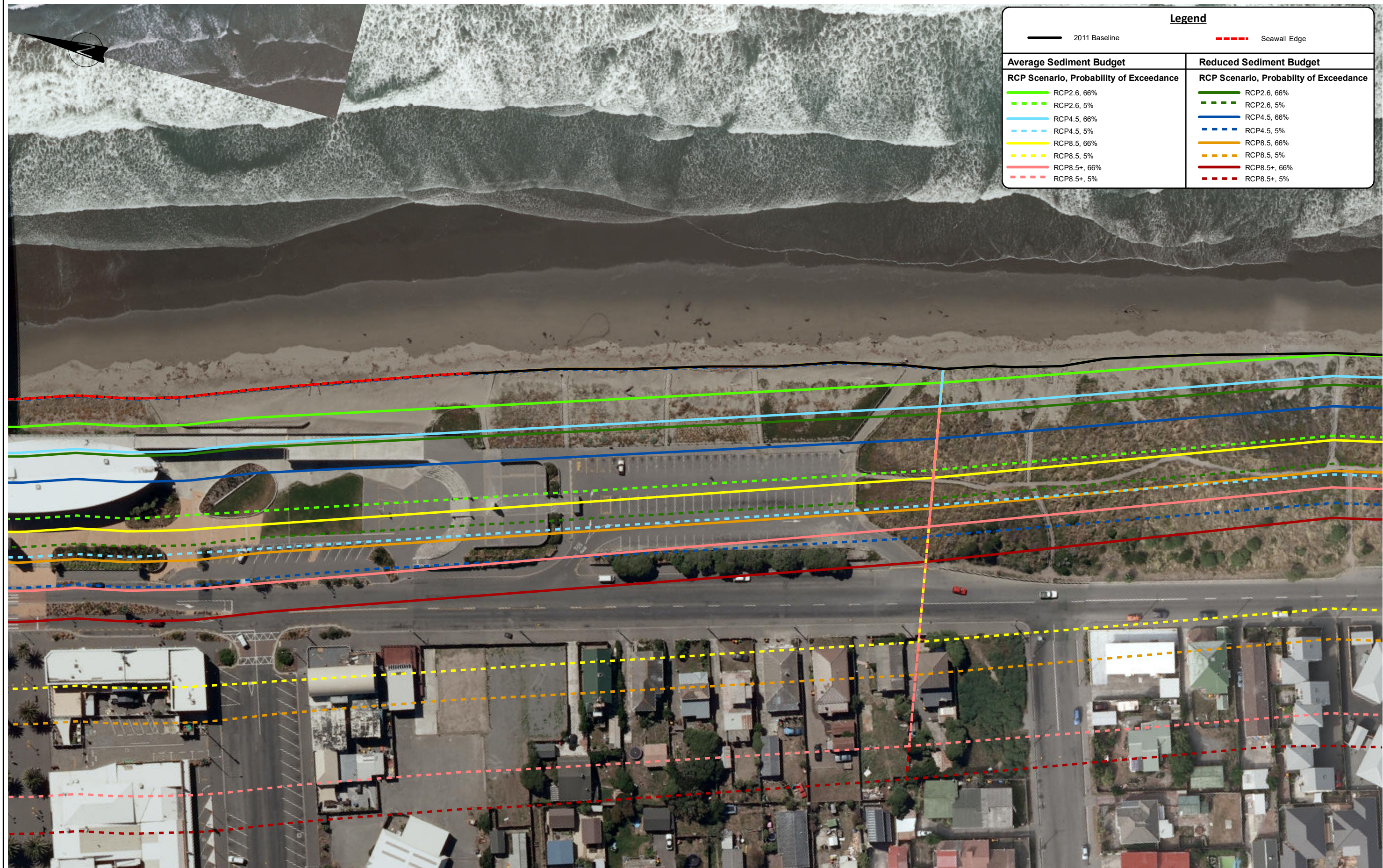
**CHRISTCHURCH CITY COUNCIL**  
**COASTAL HAZARD ASSESSMENT**  
Open Coast - 2065  
Erosion Hazard Zones

FIGURE No. **Figure H - 12(a)**

Rev. **0**

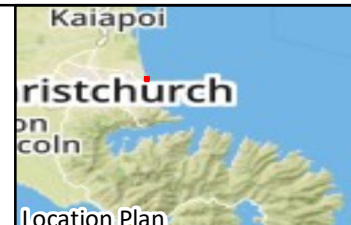


Path: T:\Auckland\Projects\851857\857-004\WorkingMaterial\GIS\Map Documents\MapUpdates\_20171016\851857-004-MAP008.mxd Date: 20/10/2017 Time: 4:01:59 PM



The CEHZs have been assessed by splitting up the shoreline in behaviour cells with the end/boundary of a coastal behaviour cell indicated with a shoreline-perpendicular CEHZ line. The CEHZs are only mapped for the study area (refer to report).  
Refer to note on map limitations on the front page of Appendix H.

Aerial Imagery (dated Feb 2011) sourced from Environment Canterbury and licenced for re-use under CC-BY 3.0 New Zealand licence.



**Tonkin+Taylor**  
105 Carlton Gore Rd, Newmarket, Auckland  
www.tonkintaylor.co.nz

DRAWN	DXLR	Oct.17
CHECKED		
APPROVED		
ARCFILE 851857-004-MAP008.mxd SCALE (AT A3 SIZE)		
1:1,000		
PROJECT No. 851857.004		

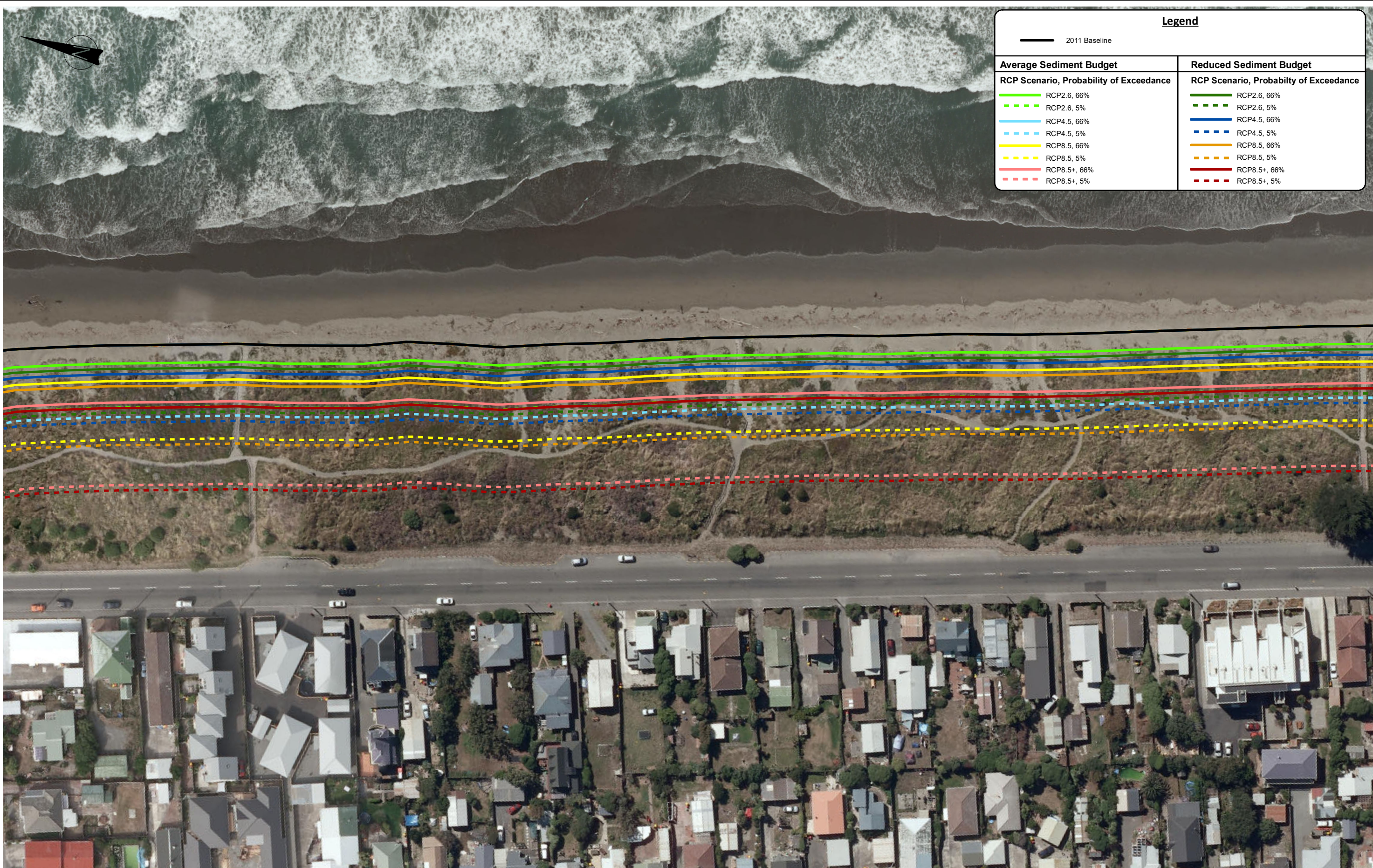
**CHRISTCHURCH CITY COUNCIL**  
**COASTAL HAZARD ASSESSMENT**  
Open Coast - 2120  
Erosion Hazard Zones

FIGURE No. Figure H - 12(b)

Rev. 0

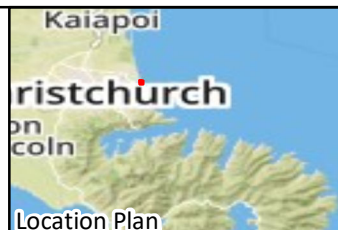
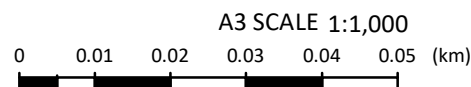


Path: T:\Auckland\Projects\851857\851857\_004\WorkingMaterial\GIS\Map Documents\MapUpdates\_2017\1016851857-004-MAP007.mxd Date: 20/10/2017 Time: 3:54:10 PM



The CEHZs have been assessed by splitting up the shoreline in behaviour cells with the end/boundary of a coastal behaviour cell indicated with a shoreline-perpendicular CEHZ line. The CEHZs are only mapped for the study area (refer to report).  
Refer to note on map limitations on the front page of Appendix H.

Aerial Imagery (dated Feb 2011) sourced from Environment Canterbury and licenced for re-use under CC-BY 3.0 New Zealand licence.



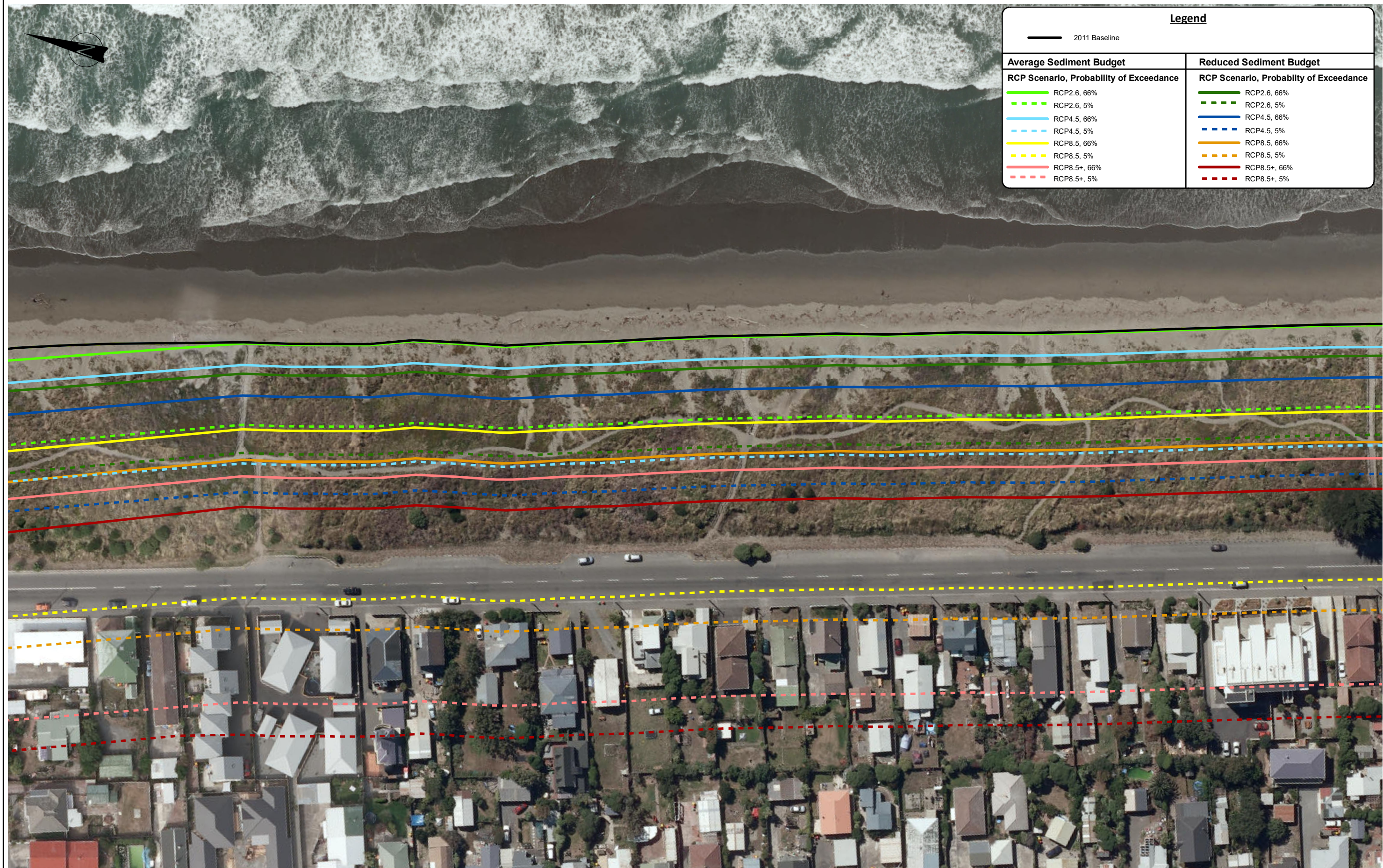
**Tonkin+Taylor**  
105 Carlton Gore Rd, Newmarket, Auckland  
www.tonkintaylor.co.nz

DRAWN	DXLR	Oct.17
CHECKED		
APPROVED		
ARCFILE 851857-004-MAP007.mxd SCALE (AT A3 SIZE)		
1:1,000		
PROJECT No. 851857.004		

CHRISTCHURCH CITY COUNCIL COASTAL HAZARD ASSESSMENT Open Coast - 2065 Erosion Hazard Zones		
FIGURE No.	Figure H - 13(a)	Rev. 0



Path: T:\Auckland\Projects\851857\851857\_004\WorkingMaterial\GIS\Map Documents\MapUpdates\_2017\1016851857-004-MAP008.mxd Date: 20/10/2017 Time: 3:56:24 PM



The CEHZs have been assessed by splitting up the shoreline in behaviour cells with the end/boundary of a coastal behaviour cell indicated with a shoreline-perpendicular CEHZ line. The CEHZs are only mapped for the study area (refer to report).  
Refer to note on map limitations on the front page of Appendix H.

Aerial Imagery (dated Feb 2011) sourced from Environment Canterbury and licenced for re-use under CC-BY 3.0 New Zealand licence.

A3 SCALE 1:1,000  
0 0.01 0.02 0.03 0.04 0.05 (km)



**Tonkin+Taylor**  
105 Carlton Gore Rd, Newmarket, Auckland  
www.tonkintaylor.co.nz

DRAWN	DXLR	Oct.17
CHECKED		
APPROVED		
ARCFILE 851857-004-MAP008.mxd SCALE (AT A3 SIZE)		
1:1,000		
PROJECT No. 851857.004		

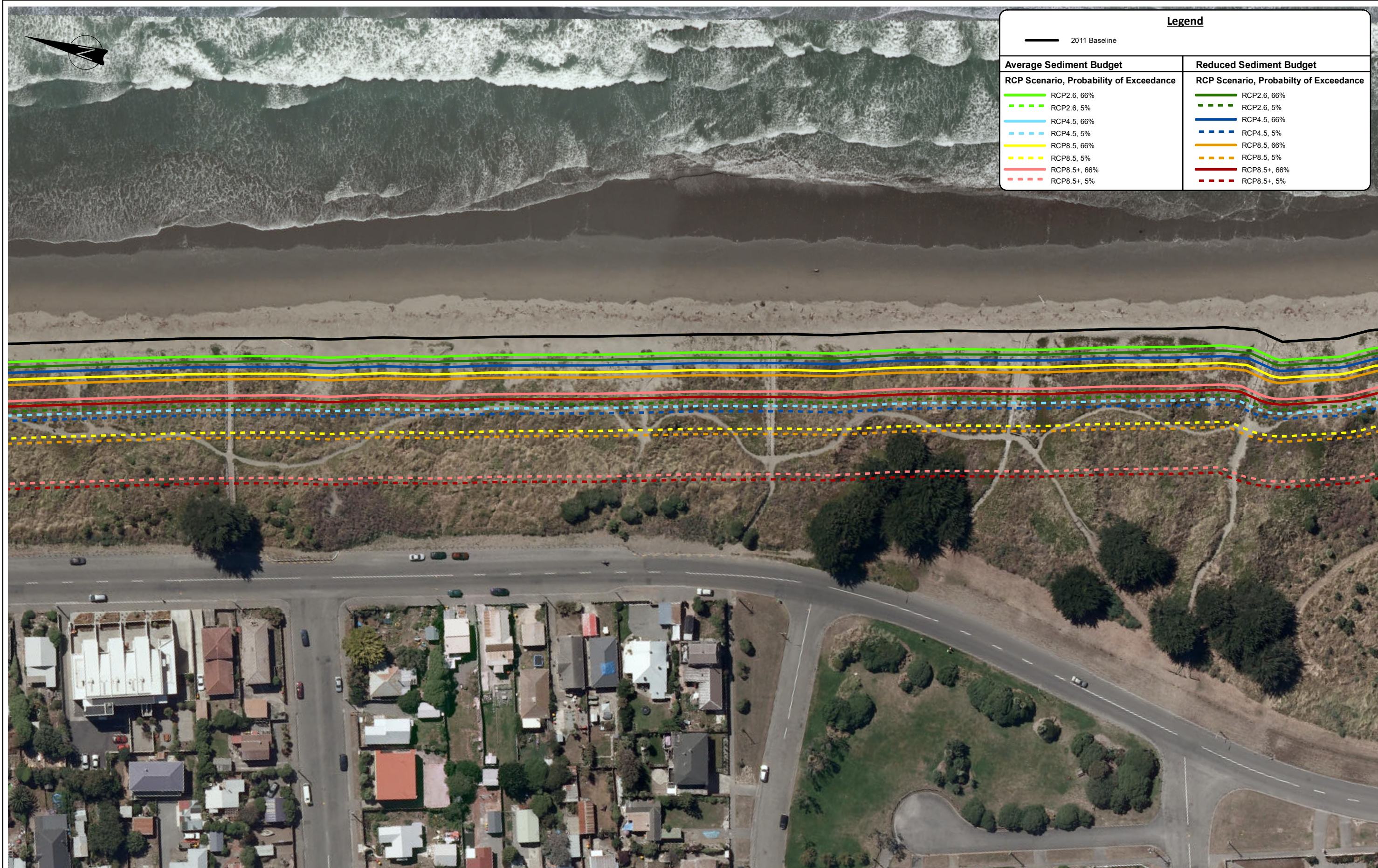
**CHRISTCHURCH CITY COUNCIL**  
**COASTAL HAZARD ASSESSMENT**  
Open Coast - 2120  
Erosion Hazard Zones

FIGURE No. Figure H - 13(b)

Rev. 0



Path: T:\Auckland\Projects\851857\851857-004\WorkingMaterial\GIS\Map Documents\MapUpdates\_2017\1016851857-004-MAP007.mxd Date: 20/10/2017 Time: 3:54:19 PM



The CEHZs have been assessed by splitting up the shoreline in behaviour cells with the end/boundary of a coastal behaviour cell indicated with a shoreline-perpendicular CEHZ line. The CEHZs are only mapped for the study area (refer to report).  
Refer to note on map limitations on the front page of Appendix H.

Aerial Imagery (dated Feb 2011) sourced from Environment Canterbury and licenced for re-use under CC-BY 3.0 New Zealand licence.

A3 SCALE 1:1,000  
0 0.01 0.02 0.03 0.04 0.05 (km)



**Tonkin+Taylor**  
105 Carlton Gore Rd, Newmarket, Auckland  
www.tonkintaylor.co.nz

DRAWN	DXLR	Oct.17
CHECKED		
APPROVED		
ARCFILE 851857-004-MAP007.mxd SCALE (AT A3 SIZE)		
1:1,000		
PROJECT No. 851857.004		

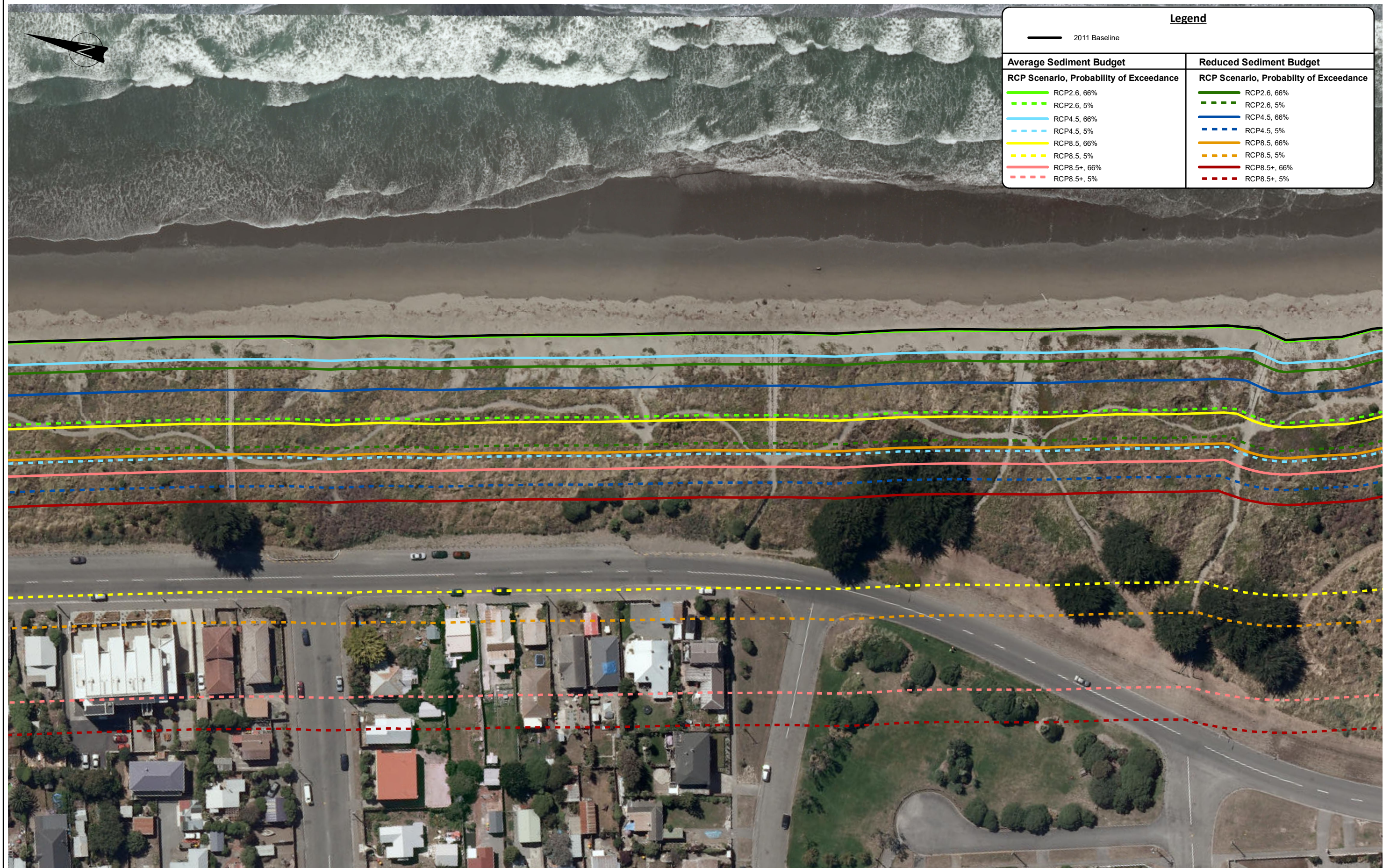
**CHRISTCHURCH CITY COUNCIL**  
**COASTAL HAZARD ASSESSMENT**  
Open Coast - 2065  
Erosion Hazard Zones

FIGURE No. Figure H - 14(a)

Rev. 0



Path: T:\Auckland\Projects\851857\851857\_004\WorkingMaterial\GIS\Map Documents\MapUpdates\_2017\1016851857-004-MAP008.mxd Date: 20/10/2017 Time: 3:56:36 PM



The CEHZs have been assessed by splitting up the shoreline in behaviour cells with the end/boundary of a coastal behaviour cell indicated with a shoreline-perpendicular CEHZ line. The CEHZs are only mapped for the study area (refer to report).  
Refer to note on map limitations on the front page of Appendix H.

Aerial Imagery (dated Feb 2011) sourced from Environment Canterbury and licenced for re-use under CC-BY 3.0 New Zealand licence.



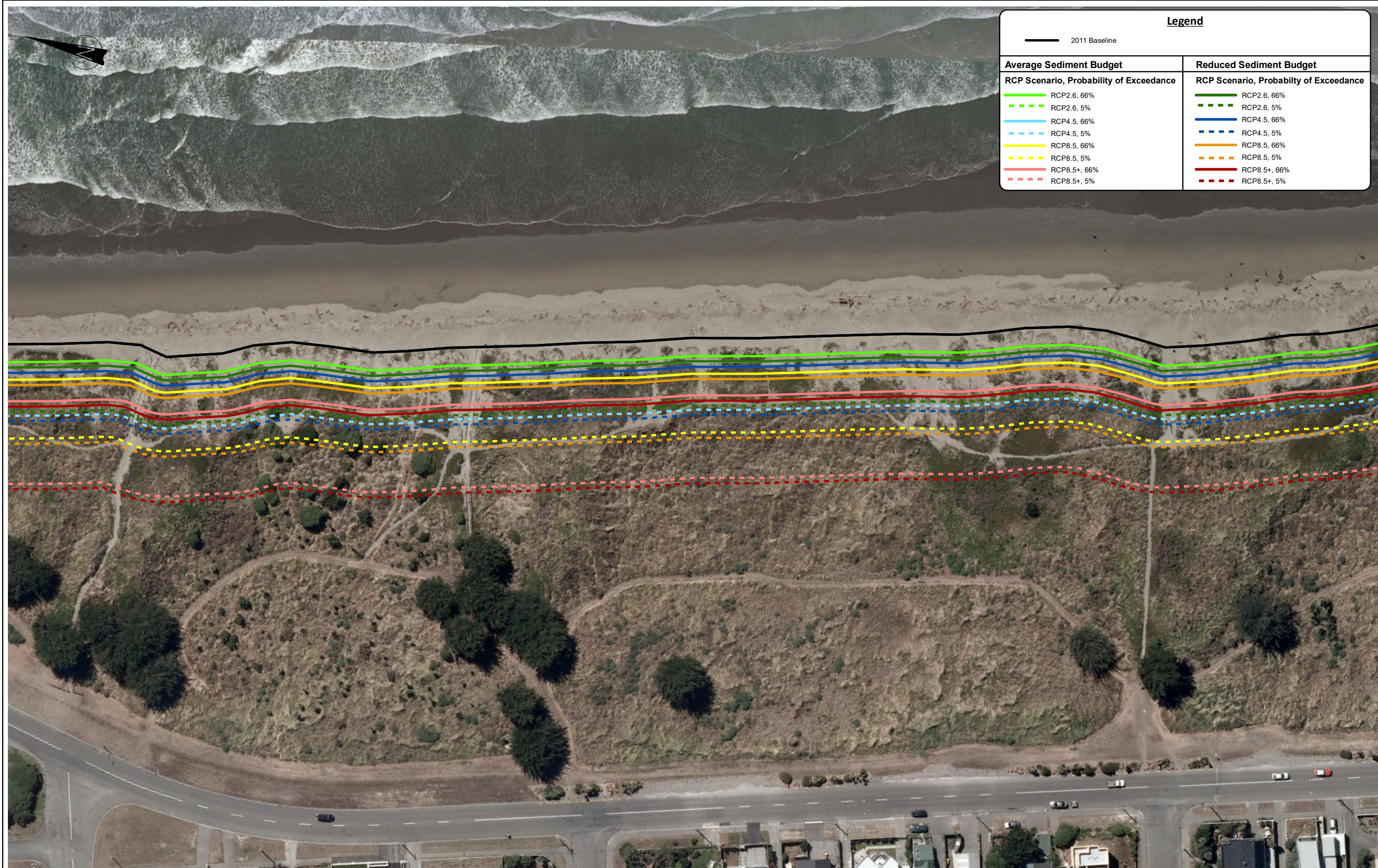
**Tonkin+Taylor**  
105 Carlton Gore Rd, Newmarket, Auckland  
www.tonkintaylor.co.nz

DRAWN	DXLR	Oct.17
CHECKED		
APPROVED		
ARCFILE 851857-004-MAP008.mxd		
SCALE (AT A3 SIZE) 1:1,000		
PROJECT No. 851857.004		

CHRISTCHURCH CITY COUNCIL COASTAL HAZARD ASSESSMENT Open Coast - 2120 Erosion Hazard Zones		
FIGURE No.	Figure H - 14(b)	Rev. 0



Path: T:\Auckland\Projects\851857\851857\_004\WorkingMaterial\GIS\Map Documents\MapUpdates\_2017\1016851857-004-MAP007.mxd Date: 20/10/2017 Time: 3:54:29 PM



The CEHZs have been assessed by splitting up the shoreline in behaviour cells with the end/boundary of a coastal behaviour cell indicated with a shoreline-perpendicular CEHZ line. The CEHZs are only mapped for the study area (refer to report).  
Refer to note on map limitations on the front page of Appendix H.

Aerial Imagery (dated Feb 2011) sourced from Environment Canterbury and licenced for re-use under CC-BY 3.0 New Zealand licence.

A3 SCALE 1:1,000  
0 0.01 0.02 0.03 0.04 0.05 (km)



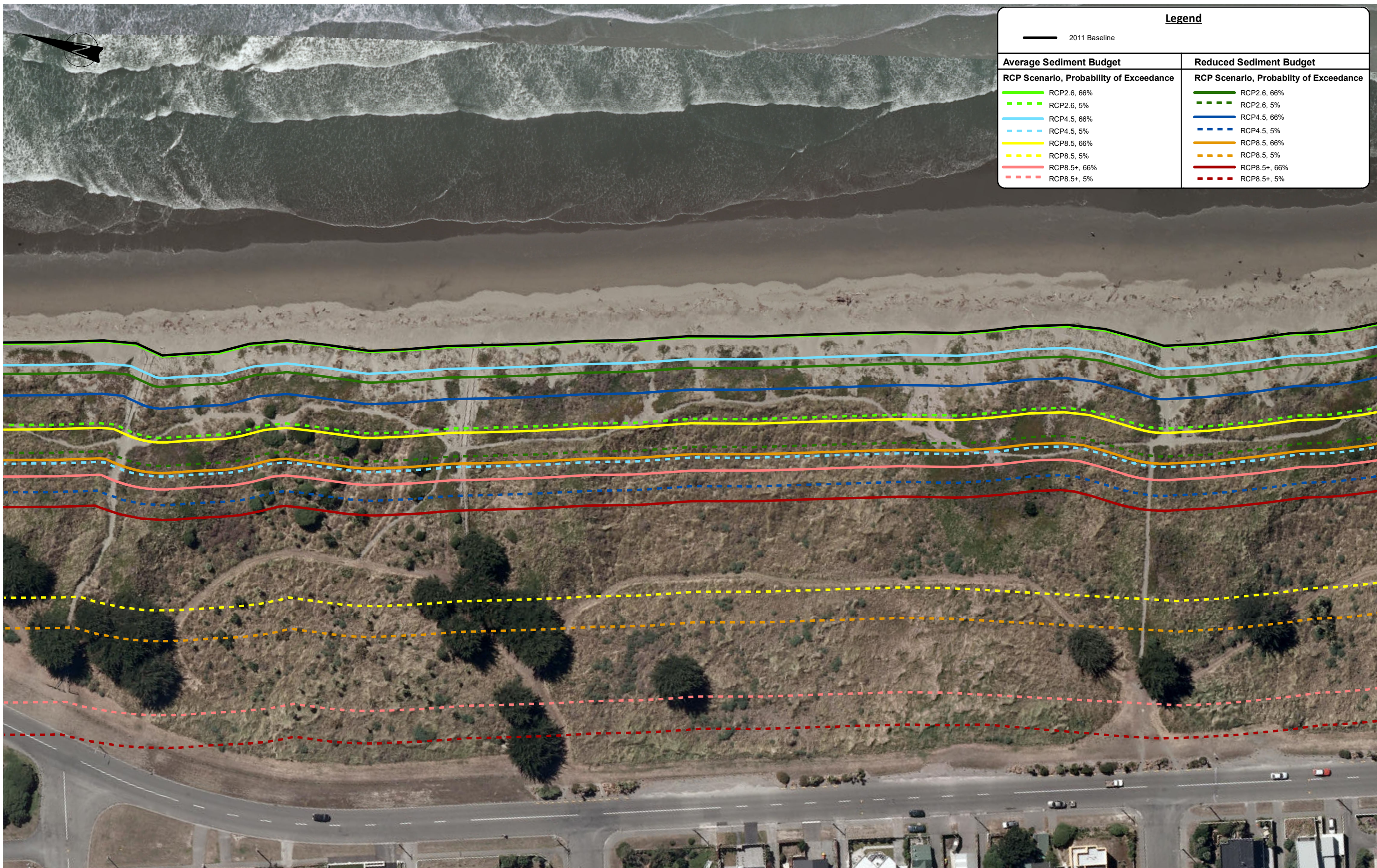
**Tonkin+Taylor**  
105 Carlton Gore Rd, Newmarket, Auckland  
www.tonkintaylor.co.nz

DRAWN	DXLR	Oct.17
CHECKED		
APPROVED		
ARCFILE 851857-004-MAP007.mxd SCALE (AT A3 SIZE)		
1:1,000		
PROJECT No. 851857.004		

CHRISTCHURCH CITY COUNCIL COASTAL HAZARD ASSESSMENT Open Coast - 2065 Erosion Hazard Zones		
FIGURE No.	Figure H - 15(a)	Rev. 0

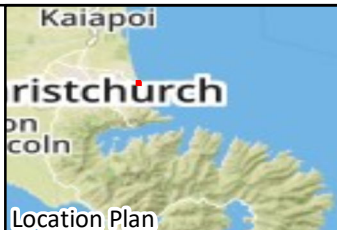
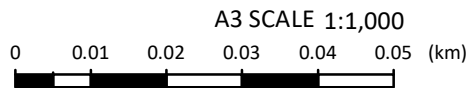


Path: T:\Auckland\Projects\851857\851857\_004\WorkingMaterial\GIS\Map Documents\MapUpdates\_20171016\851857-004-MAP008.mxd Date: 20/10/2017 Time: 3:56:47 PM



The CEHZs have been assessed by splitting up the shoreline in behaviour cells with the end/boundary of a coastal behaviour cell indicated with a shoreline-perpendicular CEHZ line. The CEHZs are only mapped for the study area (refer to report)."  
Refer to note on map limitations on the front page of Appendix H.

Aerial Imagery (dated Feb 2011) sourced from Environment Canterbury and licenced for re-use under CC-BY 3.0 New Zealand licence.



**Tonkin+Taylor**

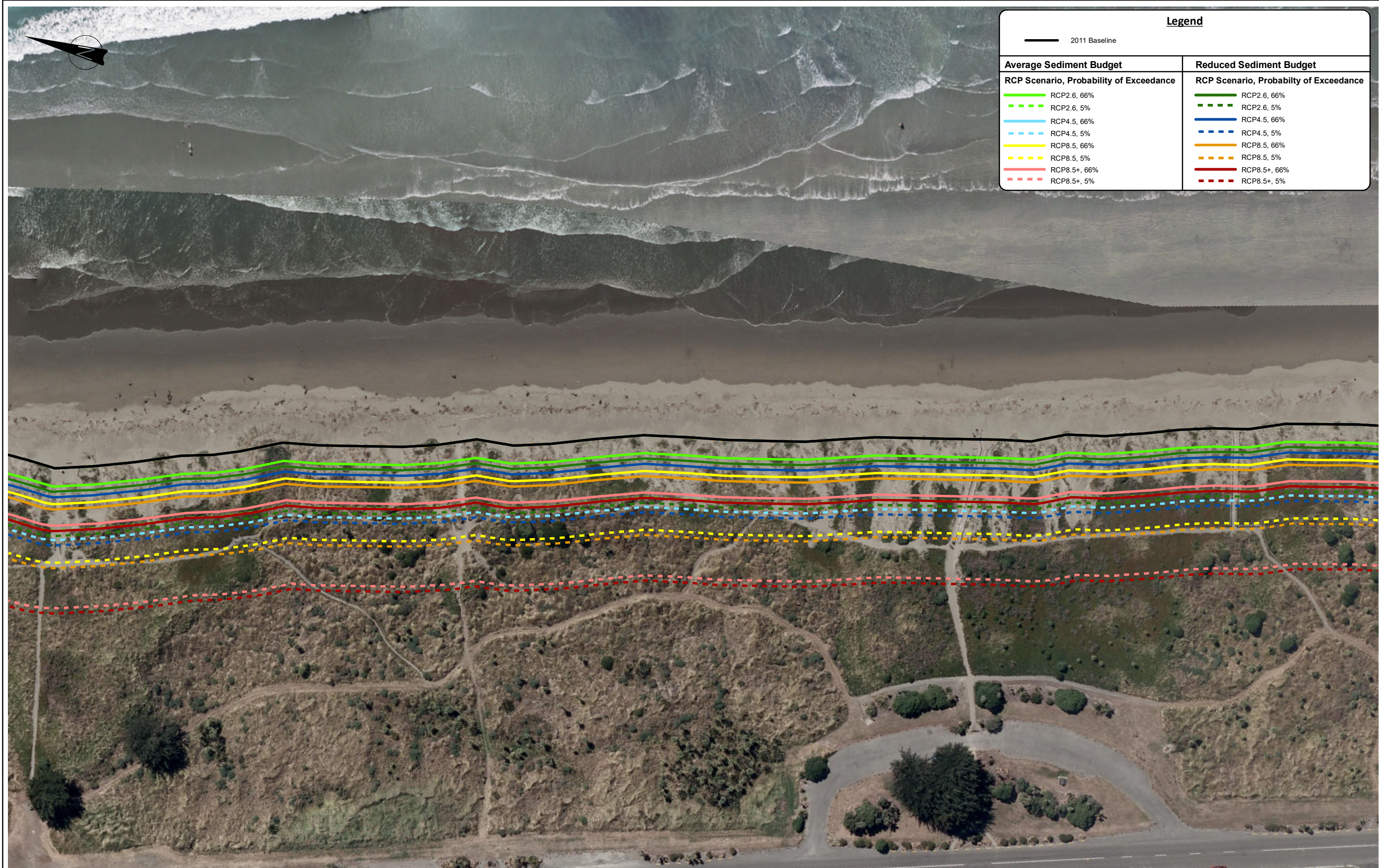
105 Carlton Gore Rd, Newmarket, Auckland  
www.tonkintaylor.co.nz

DRAWN	DXLR	Oct.17
CHECKED		
APPROVED		
ARCFILE 851857-004-MAP008.mxd SCALE (AT A3 SIZE)		
1:1,000		
PROJECT No. 851857.004		

CHRISTCHURCH CITY COUNCIL COASTAL HAZARD ASSESSMENT Open Coast - 2120 Erosion Hazard Zones		
FIGURE No.	Figure H - 15(b)	Rev. 0

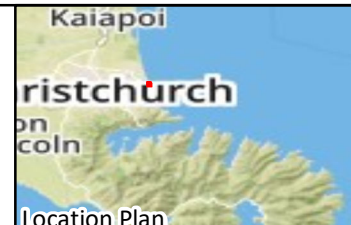


Path: T:\Auckland\Projects\851857\851857-004\WorkingMaterial\GIS\Map Documents\MapUpdates\_2017\1016851857-004-MAP007.mxd Date: 20/10/2017 Time: 3:54:38 PM



The CEHZs have been assessed by splitting up the shoreline in behaviour cells with the end/boundary of a coastal behaviour cell indicated with a shoreline-perpendicular CEHZ line. The CEHZs are only mapped for the study area (refer to report).  
Refer to note on map limitations on the front page of Appendix H.

Aerial Imagery (dated Feb 2011) sourced from Environment Canterbury and licenced for re-use under CC-BY 3.0 New Zealand licence.



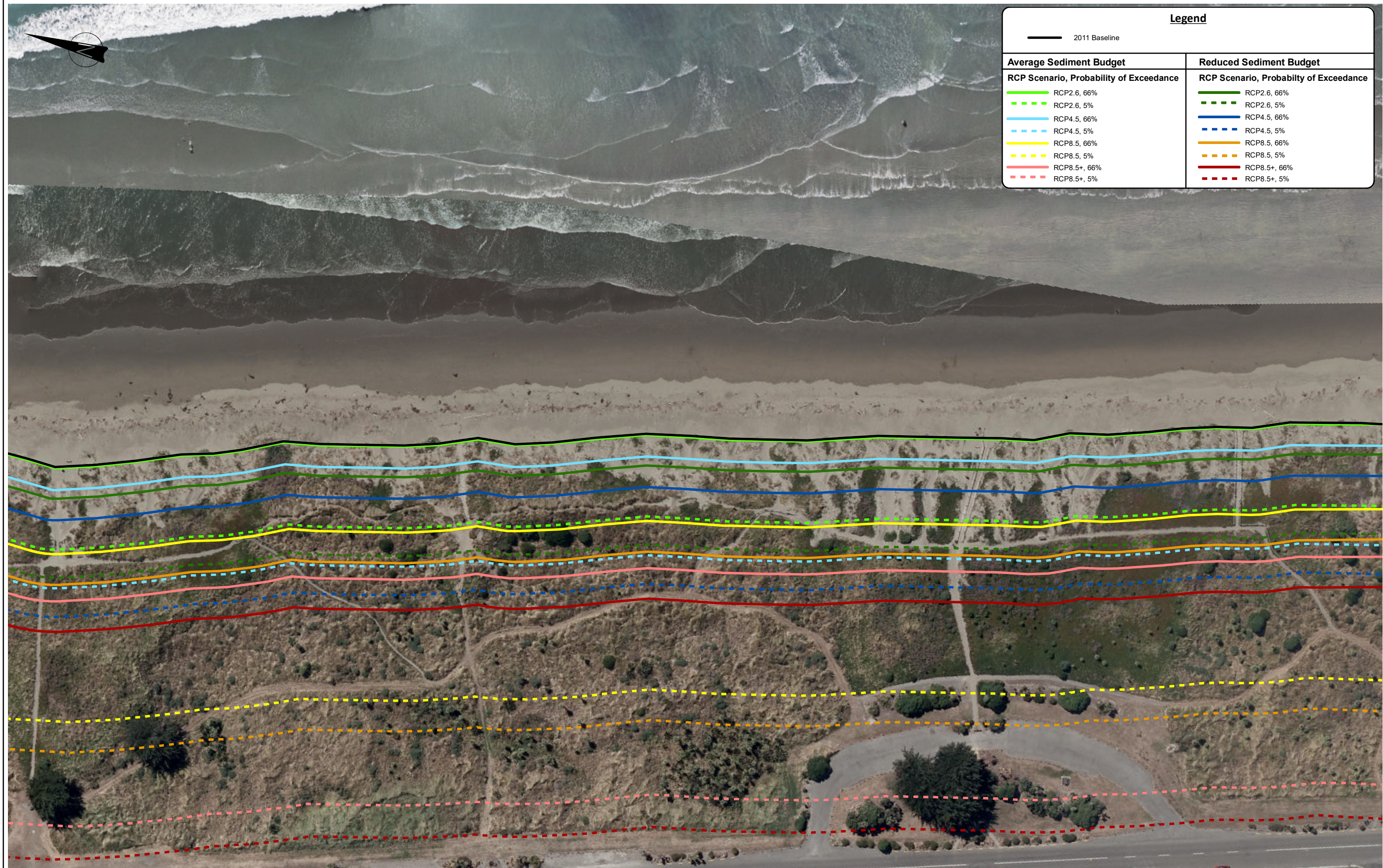
**Tonkin+Taylor**  
105 Carlton Gore Rd, Newmarket, Auckland  
www.tonkintaylor.co.nz

DRAWN	DXLR	Oct.17
CHECKED		
APPROVED		
ARCFILE 851857-004-MAP007.mxd		
SCALE (AT A3 SIZE) 1:1,000		
PROJECT No. 851857.004		

CHRISTCHURCH CITY COUNCIL		
COASTAL HAZARD ASSESSMENT		
Open Coast - 2065		
Erosion Hazard Zones		
FIGURE No.	Figure H - 16(a)	Rev. 0



Path: T:\Auckland\Projects\851857\851857-004\WorkingMaterial\GIS\Map Documents\MapUpdates\_20171016\851857-004-MAP008.mxd Date: 20/10/2017 Time: 3:57:01 PM



The CEHZs have been assessed by splitting up the shoreline in behaviour cells with the end/boundary of a coastal behaviour cell indicated with a shoreline-perpendicular CEHZ line. The CEHZs are only mapped for the study area (refer to report)."  
Refer to note on map limitations on the front page of Appendix H.

Aerial Imagery (dated Feb 2011) sourced from Environment Canterbury and licenced for re-use under CC-BY 3.0 New Zealand licence.



**Tonkin+Taylor**

105 Carlton Gore Rd, Newmarket, Auckland  
www.tonkintaylor.co.nz

DRAWN	DXLR	Oct.17
CHECKED		
APPROVED		
ARCFILE 851857-004-MAP008.mxd		
SCALE (AT A3 SIZE) 1:1,000		
PROJECT No. 851857.004		

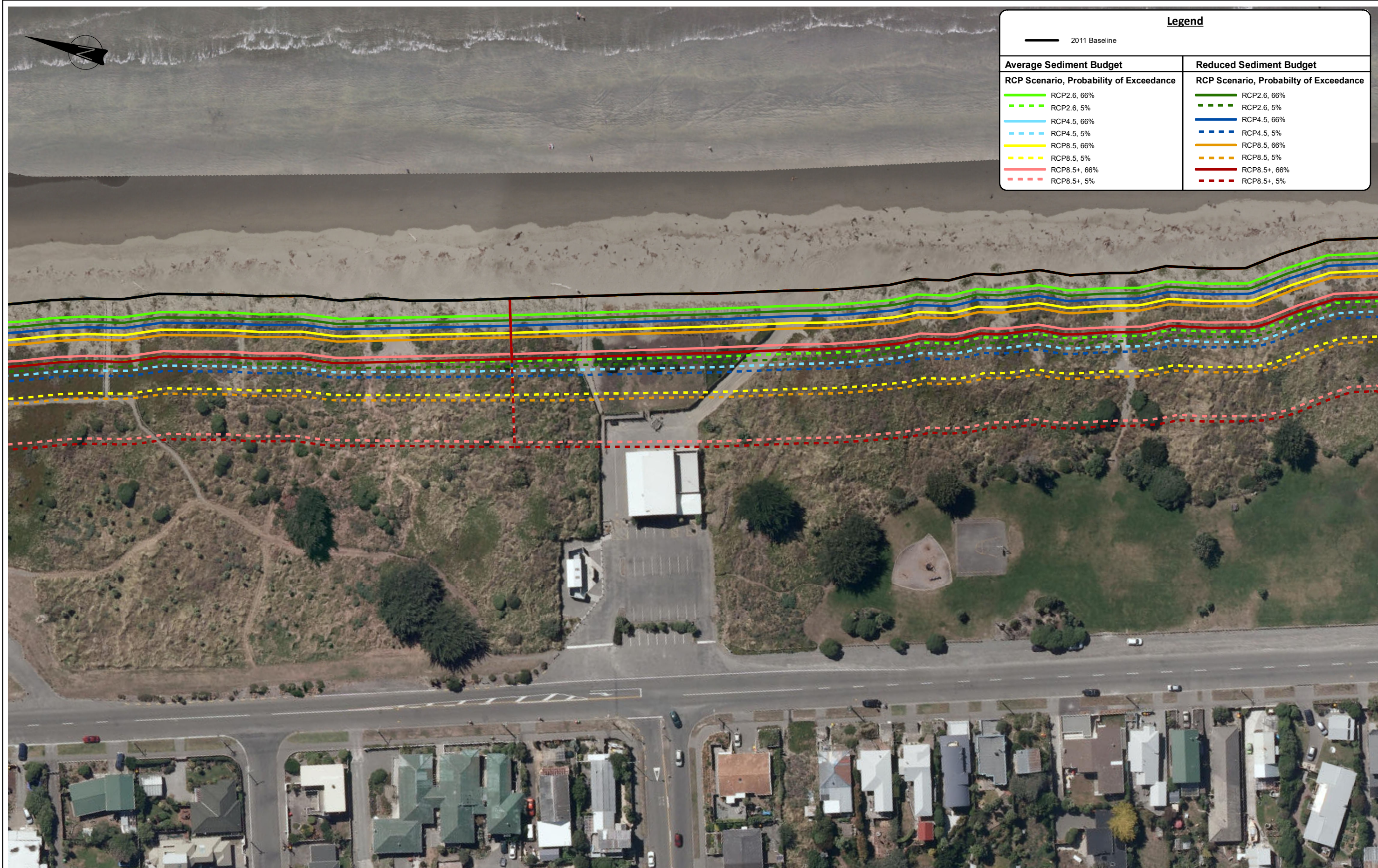
**CHRISTCHURCH CITY COUNCIL**  
**COASTAL HAZARD ASSESSMENT**  
Open Coast - 2120  
Erosion Hazard Zones

FIGURE No. Figure H - 16(b)

Rev. 0



Path: T:\Auckland\Projects\851857\851857-004\WorkingMaterial\GIS\Map Documents\MapUpdates\_2017\1016851857-004-MAP007.mxd Date: 20/10/2017 Time: 3:54:47 PM



The CEHZs have been assessed by splitting up the shoreline in behaviour cells with the end/boundary of a coastal behaviour cell indicated with a shoreline-perpendicular CEHZ line. The CEHZs are only mapped for the study area (refer to report).  
Refer to note on map limitations on the front page of Appendix H.

Aerial Imagery (dated Feb 2011) sourced from Environment Canterbury and licenced for re-use under CC-BY 3.0 New Zealand licence.

A3 SCALE 1:1,000

0 0.01 0.02 0.03 0.04 0.05 (km)



**Tonkin+Taylor**

105 Carlton Gore Rd, Newmarket, Auckland  
www.tonkintaylor.co.nz

DRAWN	DXLR	Oct.17
CHECKED		
APPROVED		
ARCFILE 851857-004-MAP007.mxd		
SCALE (AT A3 SIZE) 1:1,000		
PROJECT No. 851857.004		

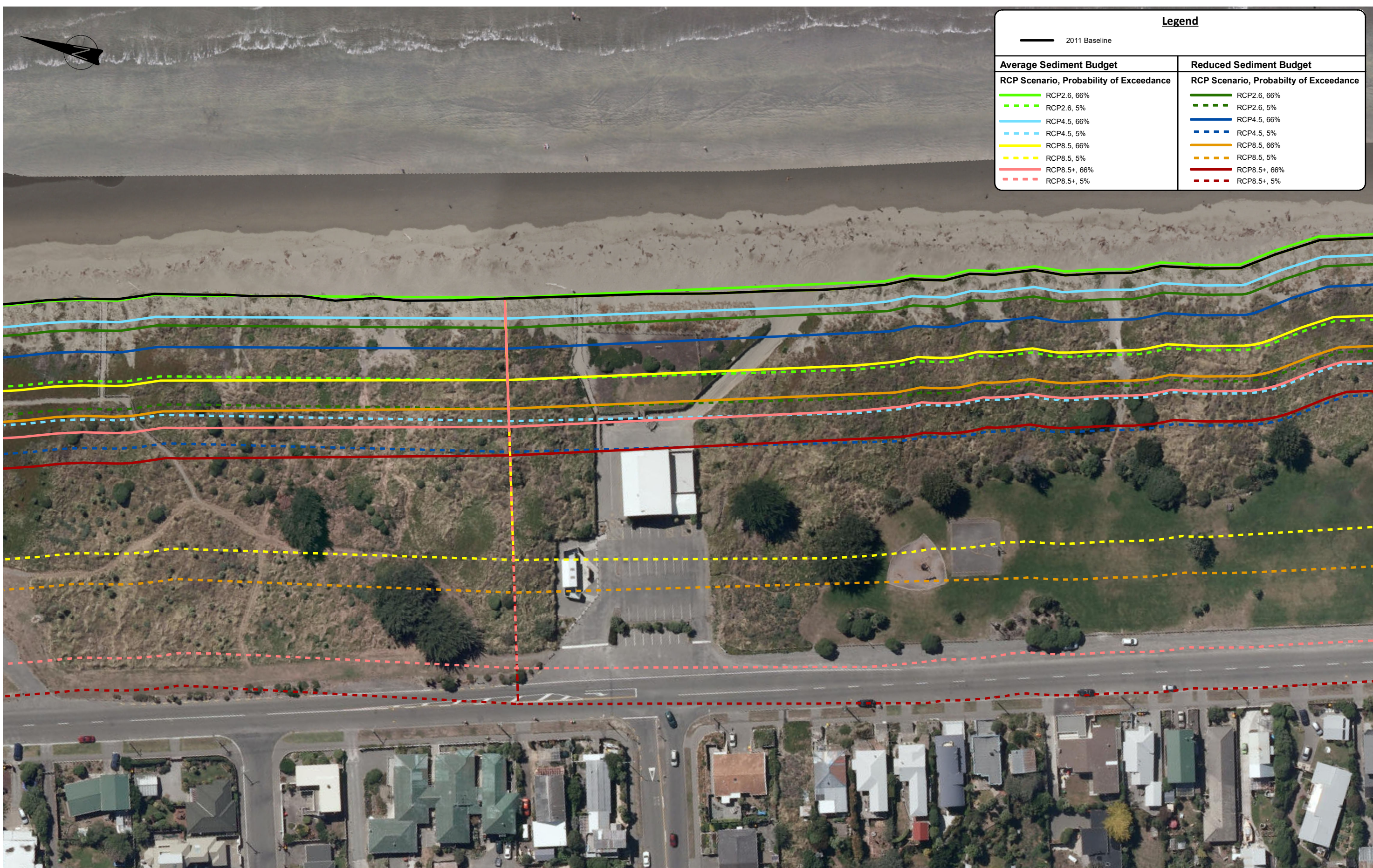
**CHRISTCHURCH CITY COUNCIL**  
**COASTAL HAZARD ASSESSMENT**  
Open Coast - 2065  
Erosion Hazard Zones

FIGURE No. Figure H - 17(a)

Rev. 0

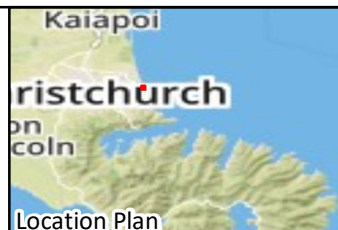
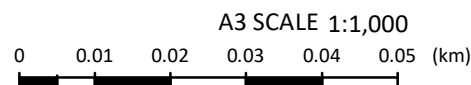


Path: T:\Auckland\Projects\851857\851857-004\WorkingMaterial\GIS\Map Documents\MapUpdates\_2017\1016851857-004-MAP008.mxd Date: 20/10/2017 Time: 3:57:10 PM



The CEHZs have been assessed by splitting up the shoreline in behaviour cells with the end/boundary of a coastal behaviour cell indicated with a shoreline-perpendicular CEHZ line. The CEHZs are only mapped for the study area (refer to report).  
Refer to note on map limitations on the front page of Appendix H.

Aerial Imagery (dated Feb 2011) sourced from Environment Canterbury and licenced for re-use under CC-BY 3.0 New Zealand licence.



**Tonkin+Taylor**

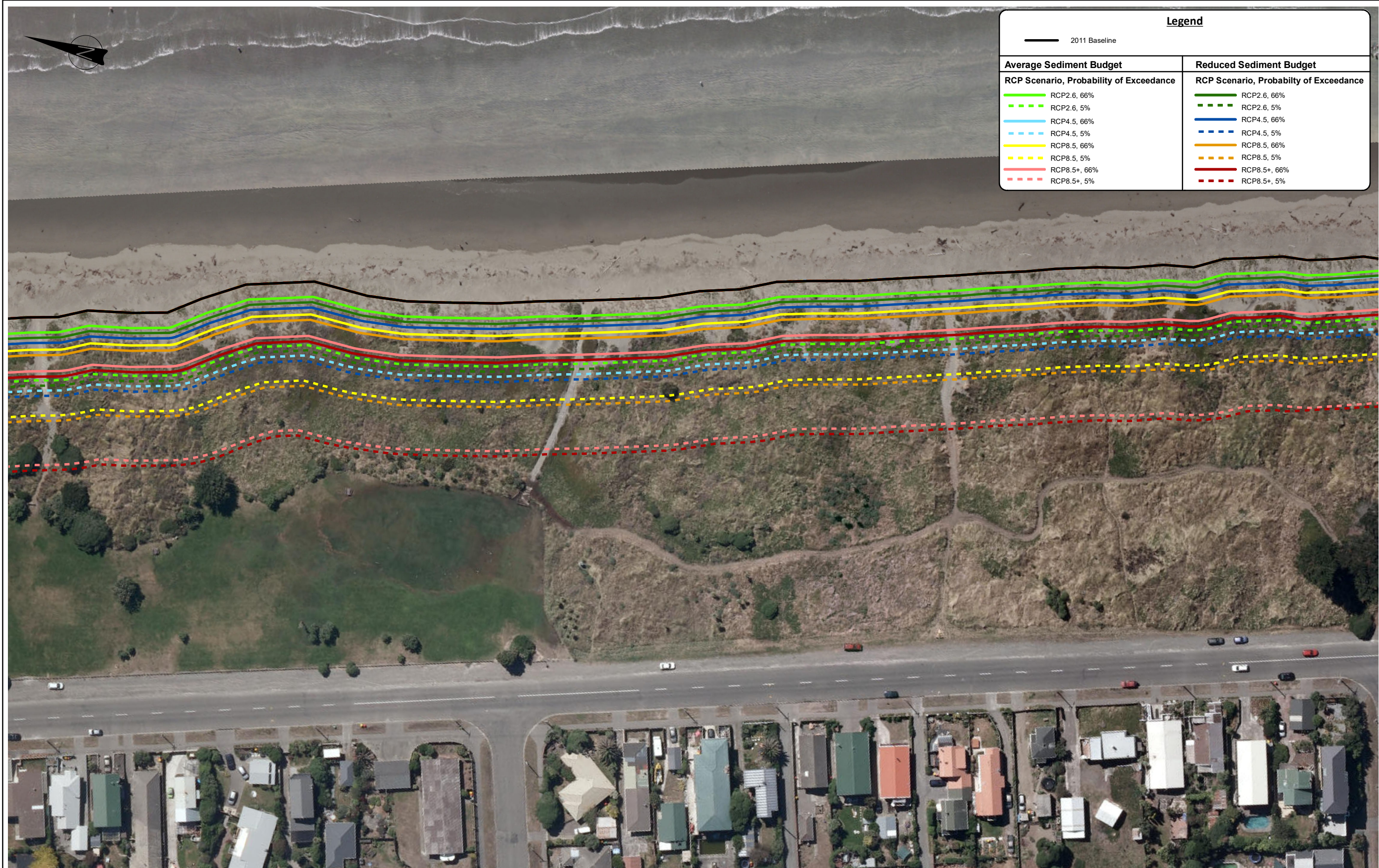
105 Carlton Gore Rd, Newmarket, Auckland  
www.tonkintaylor.co.nz

DRAWN	DXLR	Oct.17
CHECKED		
APPROVED		
ARCFILE 851857-004-MAP008.mxd SCALE (AT A3 SIZE)		
1:1,000		
PROJECT No. 851857.004		

CHRISTCHURCH CITY COUNCIL COASTAL HAZARD ASSESSMENT Open Coast - 2120 Erosion Hazard Zones		
FIGURE No.	Figure H - 17(b)	Rev. 0



Path: T:\Nuckland\Projects\851857\851857-004\WorkingMaterial\GIS\Map Documents\MapUpdates\_20171016851857-004-MAP007.mxd Date: 20/10/2017 Time: 3:54:57 PM



The CEHZs have been assessed by splitting up the shoreline in behaviour cells with the end/boundary of a coastal behaviour cell indicated with a shoreline-perpendicular CEHZ line. The CEHZs are only mapped for the study area (refer to report).  
Refer to note on map limitations on the front page of Appendix H.

Aerial Imagery (dated Feb 2011) sourced from Environment Canterbury and licenced for re-use under CC-BY 3.0 New Zealand licence.

A3 SCALE 1:1,000

0 0.01 0.02 0.03 0.04 0.05 (km)



**Tonkin+Taylor**  
105 Carlton Gore Rd, Newmarket, Auckland  
www.tonkintaylor.co.nz

DRAWN	DXLR	Oct.17
CHECKED		
APPROVED		
ARCFILE 851857-004-MAP007.mxd SCALE (AT A3 SIZE)		
1:1,000		
PROJECT No. 851857.004		

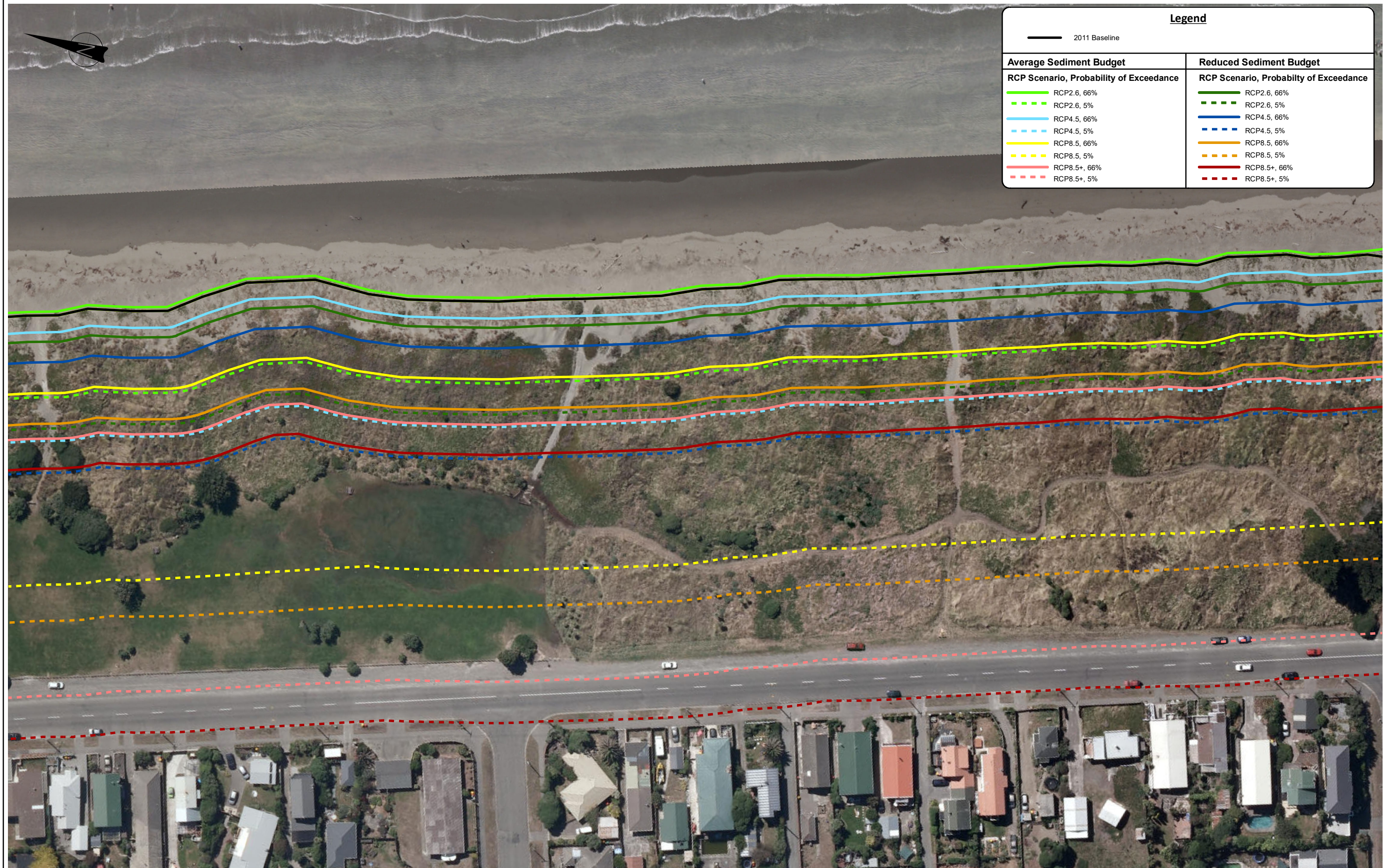
**CHRISTCHURCH CITY COUNCIL**  
**COASTAL HAZARD ASSESSMENT**  
Open Coast - 2065  
Erosion Hazard Zones

FIGURE No. Figure H - 18(a)

Rev. 0



Path: T:\Auckland\Projects\851857\851857-004\WorkingMaterial\GIS\Map Documents\MapUpdates\_2017\1016851857-004-MAP008.mxd Date: 20/10/2017 Time: 3:57:19 PM



The CEHZs have been assessed by splitting up the shoreline in behaviour cells with the end/boundary of a coastal behaviour cell indicated with a shoreline-perpendicular CEHZ line. The CEHZs are only mapped for the study area (refer to report).  
Refer to note on map limitations on the front page of Appendix H.

Aerial Imagery (dated Feb 2011) sourced from Environment Canterbury and licenced for re-use under CC-BY 3.0 New Zealand licence.

A3 SCALE 1:1,000  
0 0.01 0.02 0.03 0.04 0.05 (km)





**Tonkin+Taylor**  
105 Carlton Gore Rd, Newmarket, Auckland  
www.tonkintaylor.co.nz

DRAWN	DXLR	Oct.17
CHECKED		
APPROVED		
ARCFILE 851857-004-MAP008.mxd SCALE (AT A3 SIZE)		
1:1,000		
PROJECT No. 851857.004		

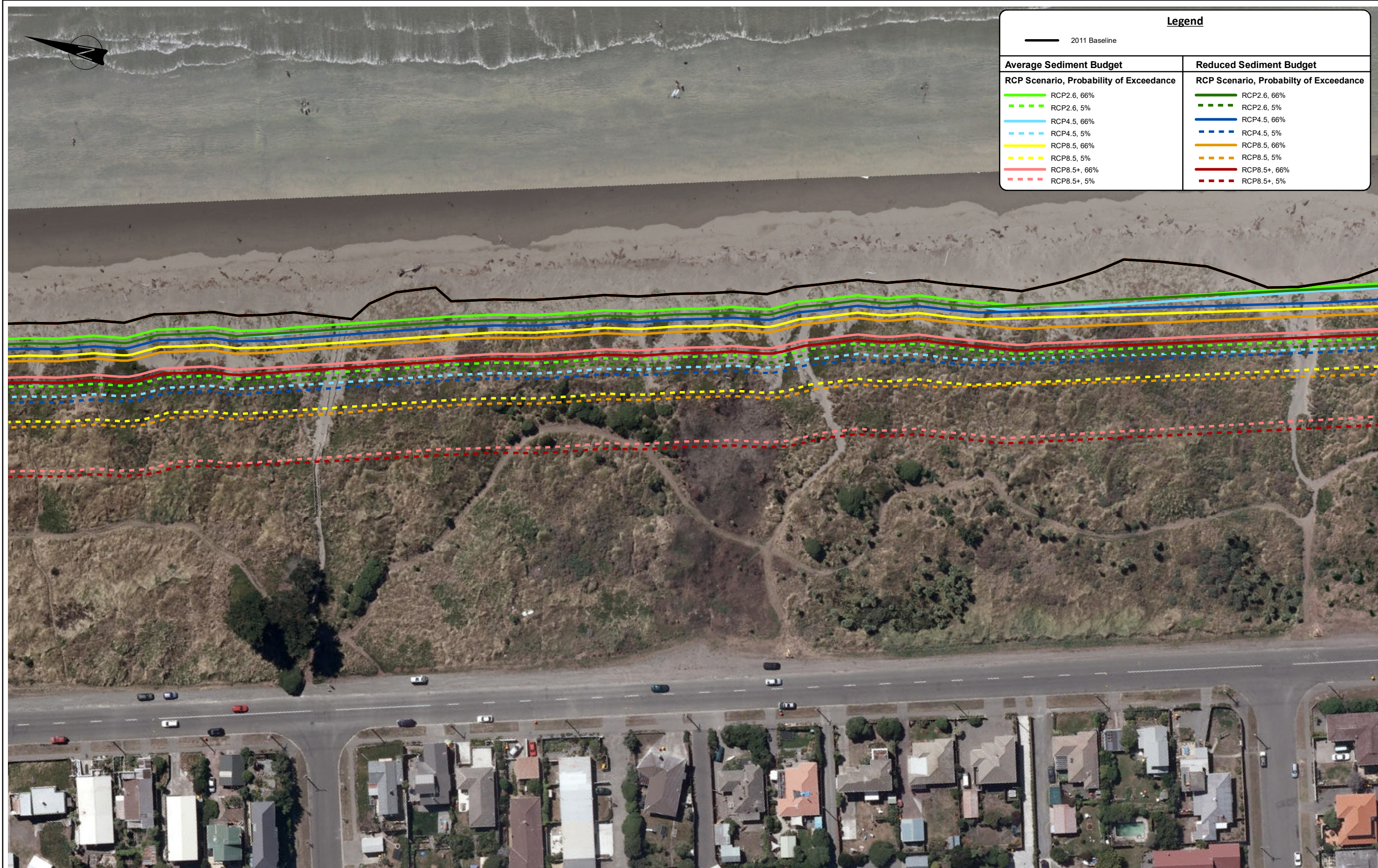
**CHRISTCHURCH CITY COUNCIL**  
COASTAL HAZARD ASSESSMENT  
Open Coast - 2120  
Erosion Hazard Zones

FIGURE No.  
Figure H - 18(b)

Rev.  
0



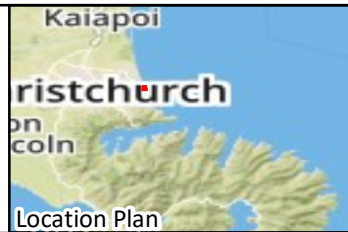
Path: T:\Auckland\Projects\851857\851857\_004\WorkingMaterial\GIS\Map Documents\MapUpdates\_2017\1016851857-004-MAP007.mxd Date: 20/10/2017 Time: 3:55:09 PM



The CEHZs have been assessed by splitting up the shoreline in behaviour cells with the end/boundary of a coastal behaviour cell indicated with a shoreline-perpendicular CEHZ line. The CEHZs are only mapped for the study area (refer to report).  
Refer to note on map limitations on the front page of Appendix H.

Aerial Imagery (dated Feb 2011) sourced from Environment Canterbury and licenced for re-use under CC-BY 3.0 New Zealand licence.

A3 SCALE 1:1,000  
0 0.01 0.02 0.03 0.04 0.05 (km)





**Tonkin+Taylor**  
105 Carlton Gore Rd, Newmarket, Auckland  
www.tonkintaylor.co.nz

DRAWN	DXLR	Oct.17
CHECKED		
APPROVED		
ARCFILE 851857-004-MAP007.mxd SCALE (AT A3 SIZE)		
1:1,000		
PROJECT No. 851857.004		

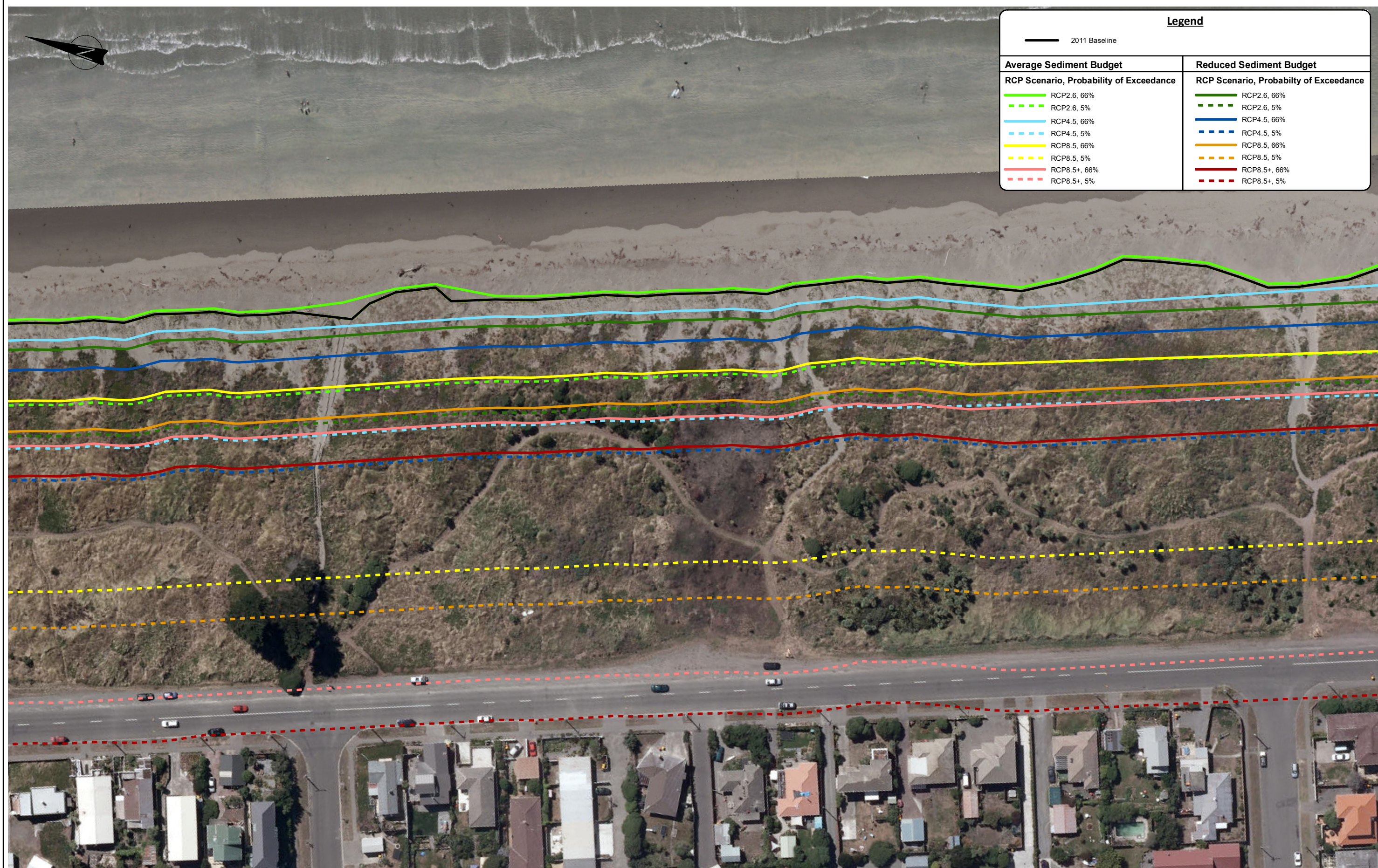
**CHRISTCHURCH CITY COUNCIL**  
**COASTAL HAZARD ASSESSMENT**  
Open Coast - 2065  
Erosion Hazard Zones

FIGURE No. Figure H - 19(a)

Rev. 0

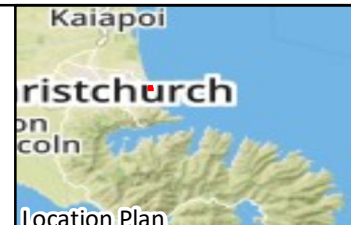


Path: T:\Auckland\Projects\851857\851857\_0040\WorkingMaterial\GIS\Map Documents\MapUpdates\_2017\1016851857-004-MAP008.mxd Date: 20/10/2017 Time: 3:57:29 PM



The CEHZs have been assessed by splitting up the shoreline in behaviour cells with the end/boundary of a coastal behaviour cell indicated with a shoreline-perpendicular CEHZ line. The CEHZs are only mapped for the study area (refer to report).  
Refer to note on map limitations on the front page of Appendix H.

Aerial Imagery (dated Feb 2011) sourced from Environment Canterbury and licenced for re-use under CC-BY 3.0 New Zealand licence.



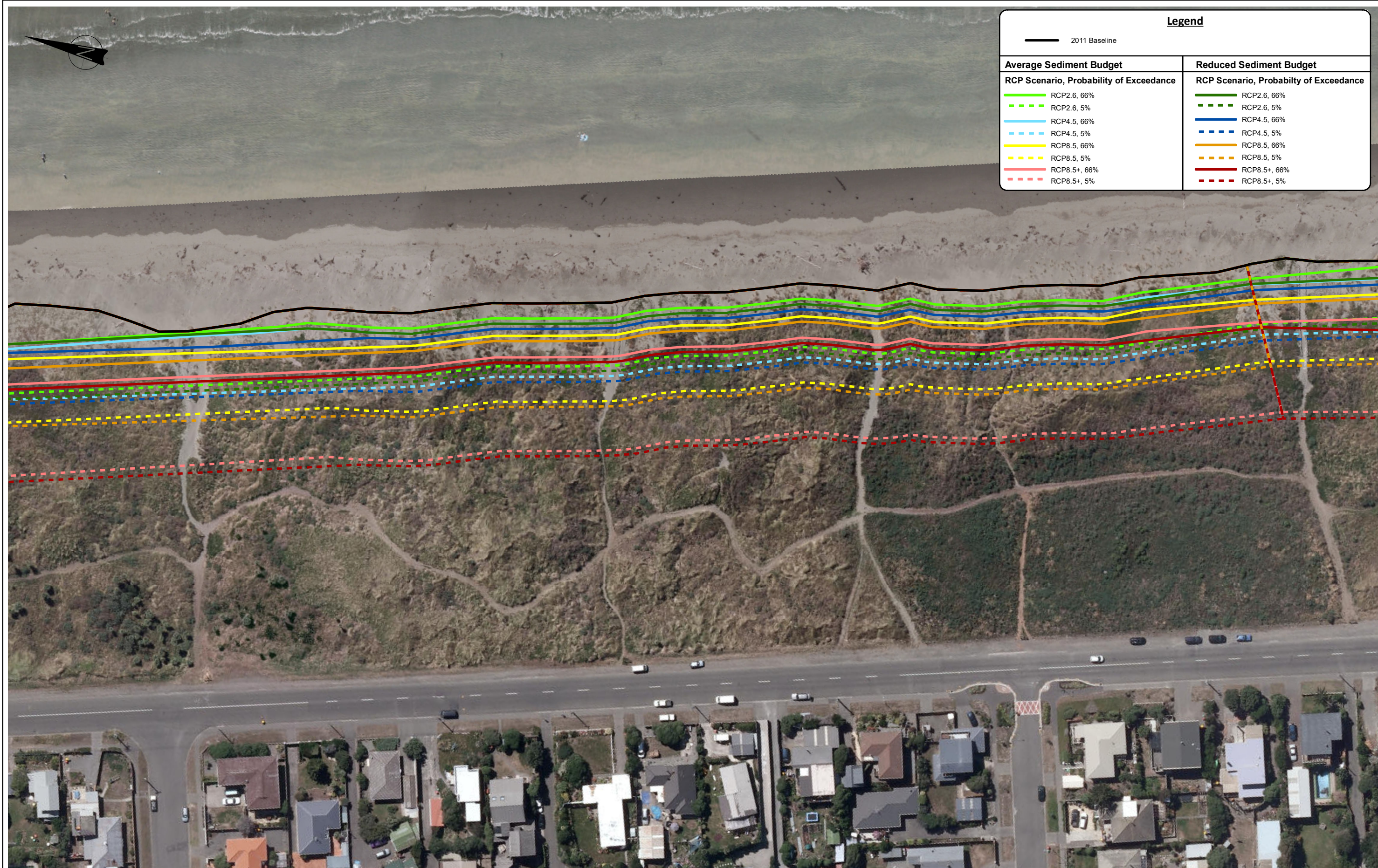
**Tonkin+Taylor**  
105 Carlton Gore Rd, Newmarket, Auckland  
www.tonkintaylor.co.nz

DRAWN	DXLR	Oct.17
CHECKED		
APPROVED		
ARCFILE 851857-004-MAP008.mxd SCALE (AT A3 SIZE)		
1:1,000		
PROJECT No. 851857.004		

CHRISTCHURCH CITY COUNCIL COASTAL HAZARD ASSESSMENT Open Coast - 2120 Erosion Hazard Zones		
FIGURE No.	Figure H - 19(b)	Rev. 0



Path: T:\Auckland\Projects\851857\851857\_004\WorkingMaterial\GIS\Map Documents\MapUpdates\_20171016851857-004-MAP007.mxd Date: 20/10/2017 Time: 3:55:23 PM



The CEHZs have been assessed by splitting up the shoreline in behaviour cells with the end/boundary of a coastal behaviour cell indicated with a shoreline-perpendicular CEHZ line. The CEHZs are only mapped for the study area (refer to report).  
Refer to note on map limitations on the front page of Appendix H.

Aerial Imagery (dated Feb 2011) sourced from Environment Canterbury and licenced for re-use under CC-BY 3.0 New Zealand licence.

A3 SCALE 1:1,000  
0 0.01 0.02 0.03 0.04 0.05 (km)



**Tonkin+Taylor**  
105 Carlton Gore Rd, Newmarket, Auckland  
www.tonkintaylor.co.nz

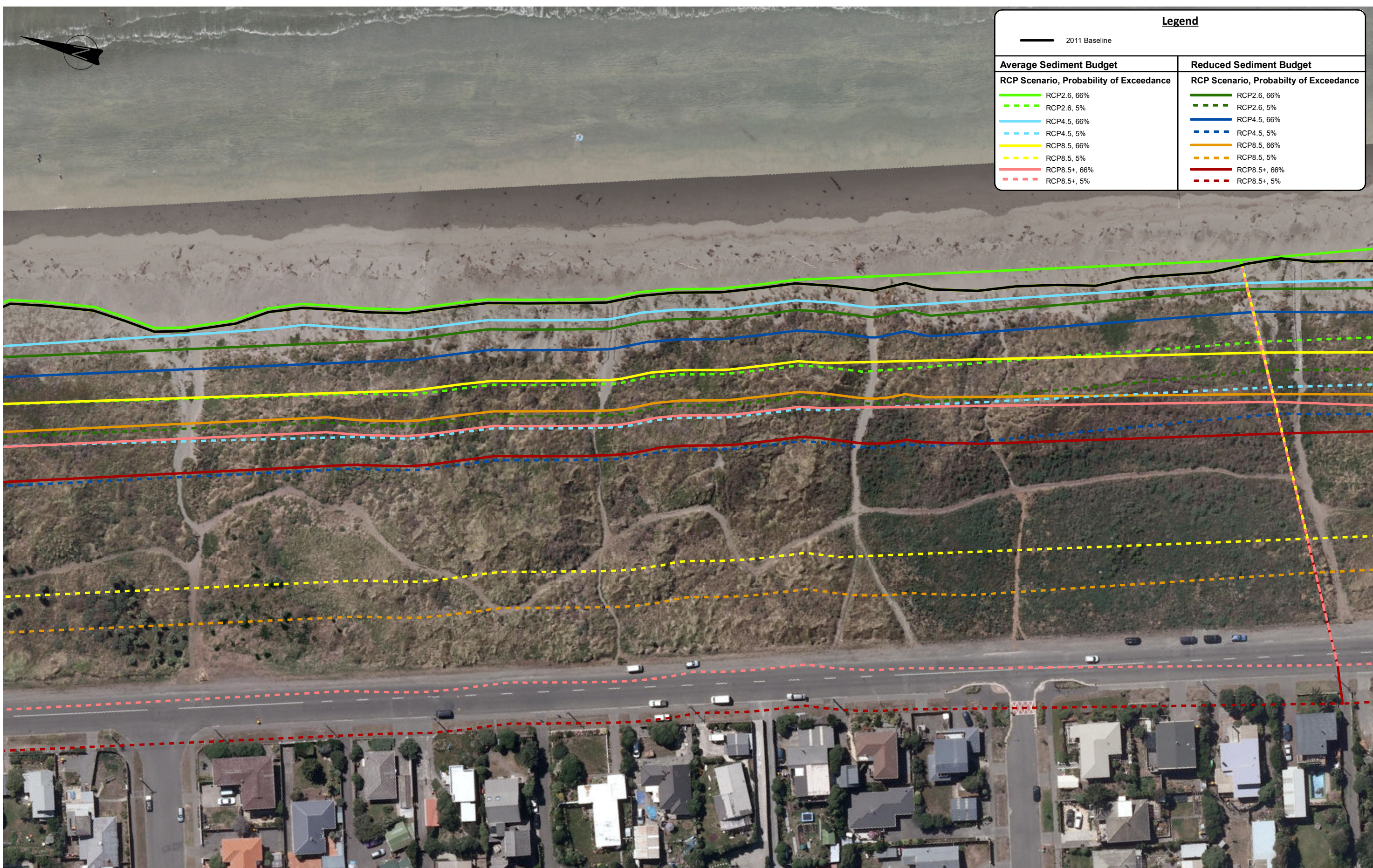
DRAWN	DXLR	Oct.17
CHECKED		
APPROVED		
ARCFILE 851857-004-MAP007.mxd SCALE (AT A3 SIZE)		
1:1,000		
PROJECT No. 851857.004		

**CHRISTCHURCH CITY COUNCIL**  
**COASTAL HAZARD ASSESSMENT**  
Open Coast - 2065  
Erosion Hazard Zones

FIGURE No. Figure H -20(a) Rev. 0

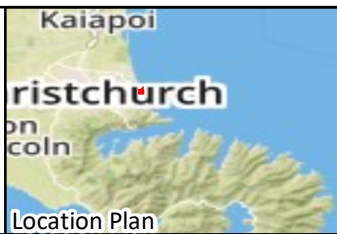
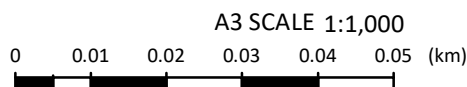


Path: T:\Auckland\Projects\851857\851857\_004\WorkingMaterial\GIS\Map Documents\MapUpdates\_20171016\851857-004-MAP008.mxd Date: 20/10/2017 Time: 3:57:39 PM



The CEHZs have been assessed by splitting up the shoreline in behaviour cells with the end/boundary of a coastal behaviour cell indicated with a shoreline-perpendicular CEHZ line. The CEHZs are only mapped for the study area (refer to report).  
Refer to note on map limitations on the front page of Appendix H.

Aerial Imagery (dated Feb 2011) sourced from Environment Canterbury and licenced for re-use under CC-BY 3.0 New Zealand licence.



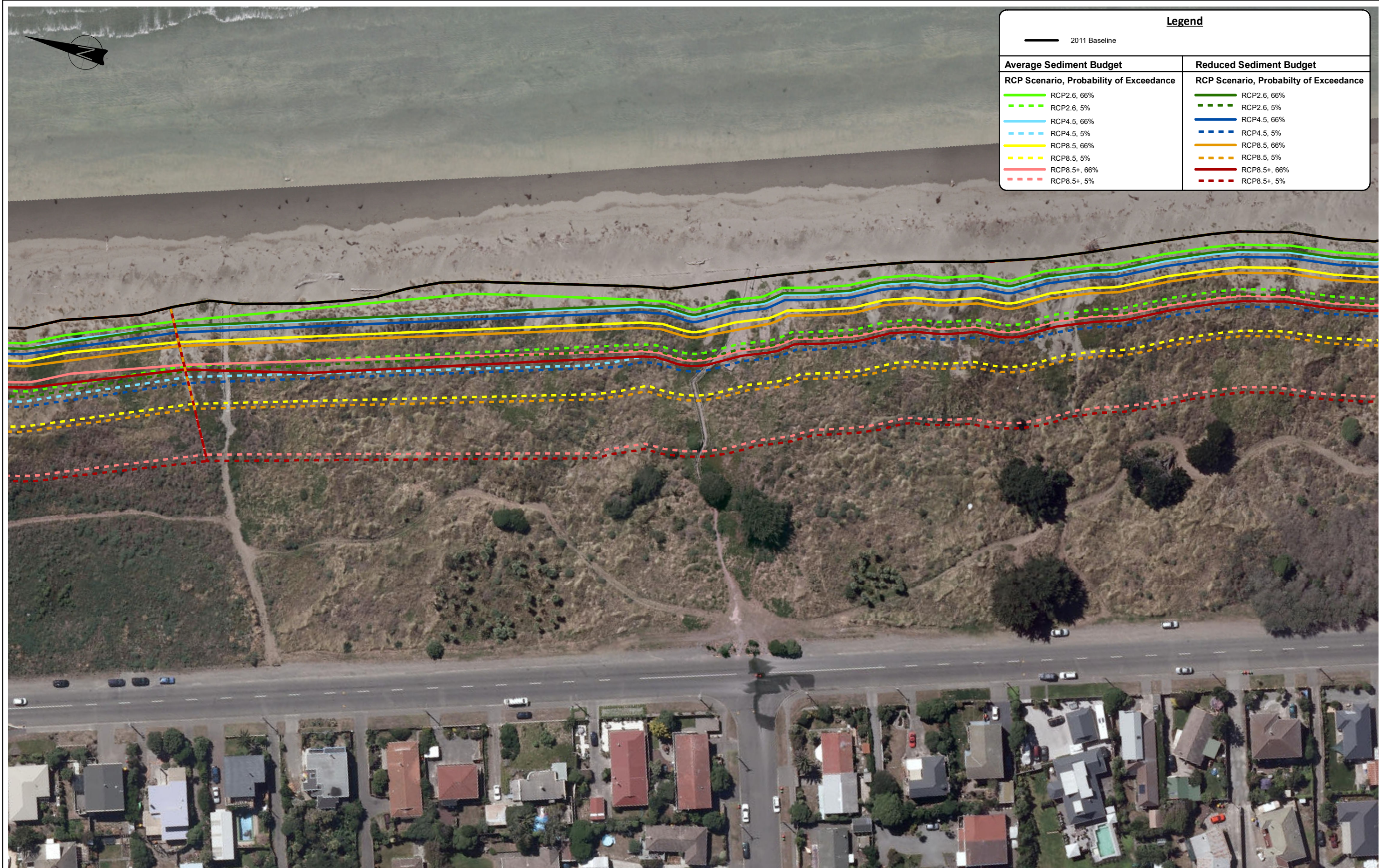
**Tonkin+Taylor**  
105 Carlton Gore Rd, Newmarket, Auckland  
www.tonkintaylor.co.nz

DRAWN	DXLR	Oct.17
CHECKED		
APPROVED		
ARCFILE 851857-004-MAP008.mxd SCALE (AT A3 SIZE)		
1:1,000		
PROJECT No.		
851857.004		

CHRISTCHURCH CITY COUNCIL COASTAL HAZARD ASSESSMENT Open Coast - 2120 Erosion Hazard Zones		
FIGURE No.	Figure H -20(b)	Rev. 0



Path: T:\Auckland\Projects\851857\851857\_004\WorkingMaterial\GIS\Map Documents\MapUpdates\_20171016\851857-004-MAP007.mxd Date: 20/10/2017 Time: 3:55:37 PM



Legend	
2011 Baseline	
Average Sediment Budget	Reduced Sediment Budget
RCP Scenario, Probability of Exceedance	RCP Scenario, Probability of Exceedance
RCP2.6, 66%	RCP2.6, 66%
RCP2.6, 5%	RCP2.6, 5%
RCP4.5, 66%	RCP4.5, 66%
RCP4.5, 5%	RCP4.5, 5%
RCP8.5, 66%	RCP8.5, 66%
RCP8.5, 5%	RCP8.5, 5%
RCP8.5+, 66%	RCP8.5+, 66%
RCP8.5+, 5%	RCP8.5+, 5%

The CEHZs have been assessed by splitting up the shoreline in behaviour cells with the end/boundary of a coastal behaviour cell indicated with a shoreline-perpendicular CEHZ line. The CEHZs are only mapped for the study area (refer to report).  
Refer to note on map limitations on the front page of Appendix H.

Aerial Imagery (dated Feb 2011) sourced from Environment Canterbury and licenced for re-use under CC-BY 3.0 New Zealand licence.

A3 SCALE 1:1,000  
0 0.01 0.02 0.03 0.04 0.05 (km)





**Tonkin+Taylor**  
105 Carlton Gore Rd, Newmarket, Auckland  
www.tonkintaylor.co.nz

DRAWN	DXLR	Oct.17
CHECKED		
APPROVED		
ARCFILE 851857-004-MAP007.mxd SCALE (AT A3 SIZE)		
1:1,000		
PROJECT No. 851857.004		

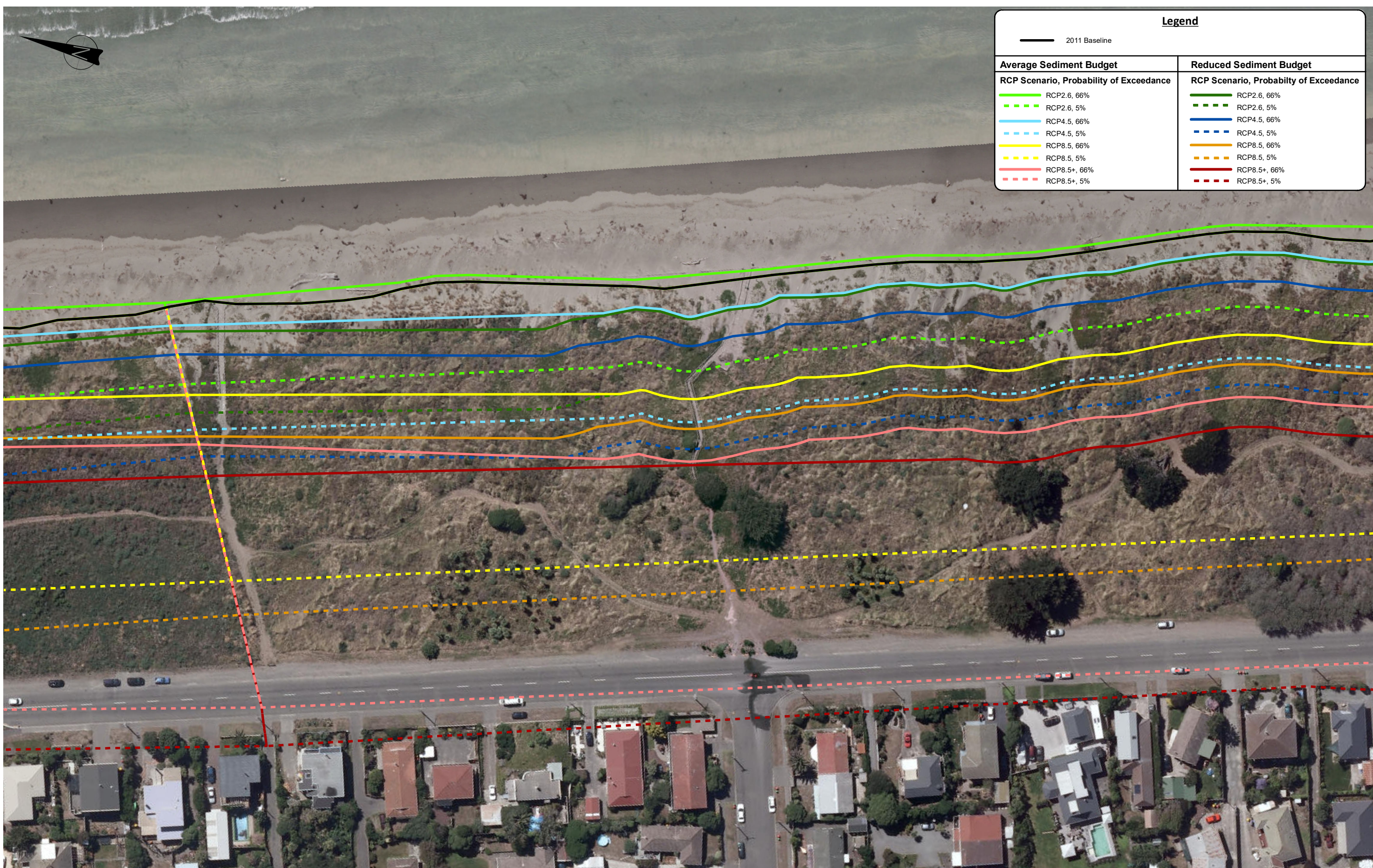
**CHRISTCHURCH CITY COUNCIL**  
COASTAL HAZARD ASSESSMENT  
Open Coast - 2065  
Erosion Hazard Zones

FIGURE No.  
Figure H -21(a)

Rev.  
0



Path: T:\Auckland\Projects\851857\851857-004\WorkingMaterial\GIS\Map Documents\MapUpdates\_20171016851857-004-MAP008.mxd Date: 20/10/2017 Time: 3:57:49 PM



The CEHZs have been assessed by splitting up the shoreline in behaviour cells with the end/boundary of a coastal behaviour cell indicated with a shoreline-perpendicular CEHZ line. The CEHZs are only mapped for the study area (refer to report).  
Refer to note on map limitations on the front page of Appendix H.

Aerial Imagery (dated Feb 2011) sourced from Environment Canterbury and licenced for re-use under CC-BY 3.0 New Zealand licence.

A3 SCALE 1:1,000  
0 0.01 0.02 0.03 0.04 0.05 (km)



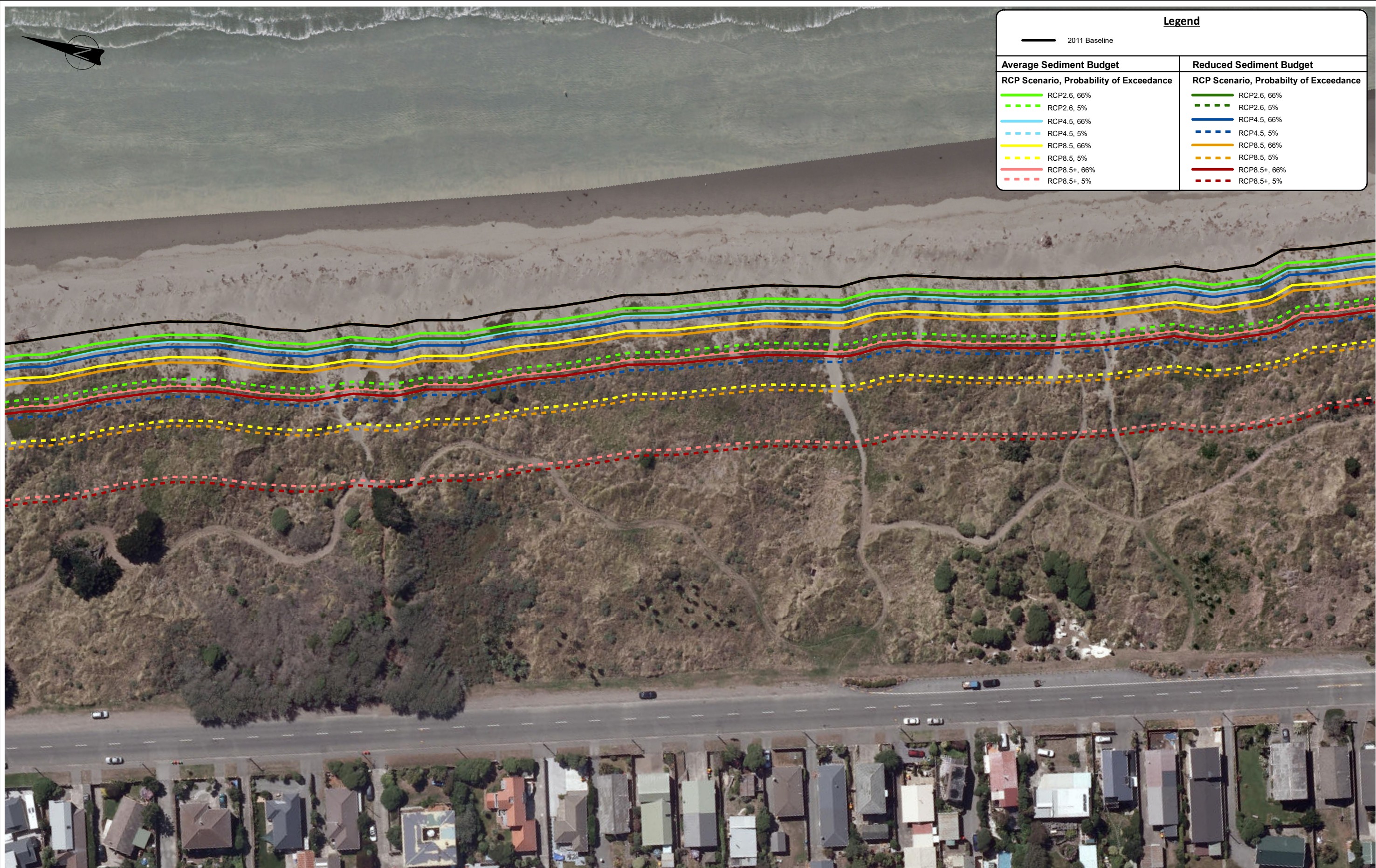
**Tonkin+Taylor**  
105 Carlton Gore Rd, Newmarket, Auckland  
www.tonkintaylor.co.nz

DRAWN	DXLR	Oct.17
CHECKED		
APPROVED		
ARCFILE 851857-004-MAP008.mxd SCALE (AT A3 SIZE) 1:1,000 PROJECT No. 851857.004		

CHRISTCHURCH CITY COUNCIL COASTAL HAZARD ASSESSMENT Open Coast - 2120 Erosion Hazard Zones	
FIGURE No. Figure H -21(b)	Rev. 0

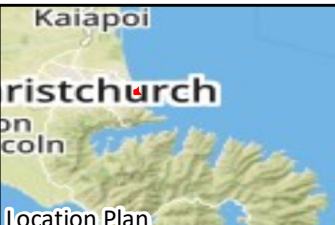
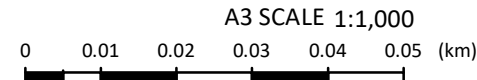


Path: T:\Auckland\Projects\851857\851857\_004\WorkingMaterial\GIS\Map Documents\MapUpdates\_20171016\851857-004-MAP007.mxd Date: 20/10/2017 Time: 3:55:47 PM



The CEHZs have been assessed by splitting up the shoreline in behaviour cells with the end/boundary of a coastal behaviour cell indicated with a shoreline-perpendicular CEHZ line. The CEHZs are only mapped for the study area (refer to report).  
Refer to note on map limitations on the front page of Appendix H.

Aerial Imagery (dated Feb 2011) sourced from Environment Canterbury and licenced for re-use under CC-BY 3.0 New Zealand licence.



**Tonkin+Taylor**

105 Carlton Gore Rd, Newmarket, Auckland  
www.tonkintaylor.co.nz

DRAWN	DXLR	Oct.17
CHECKED		
APPROVED		
ARCFILE 851857-004-MAP007.mxd SCALE (AT A3 SIZE)		
1:1,000		
PROJECT No. 851857.004		

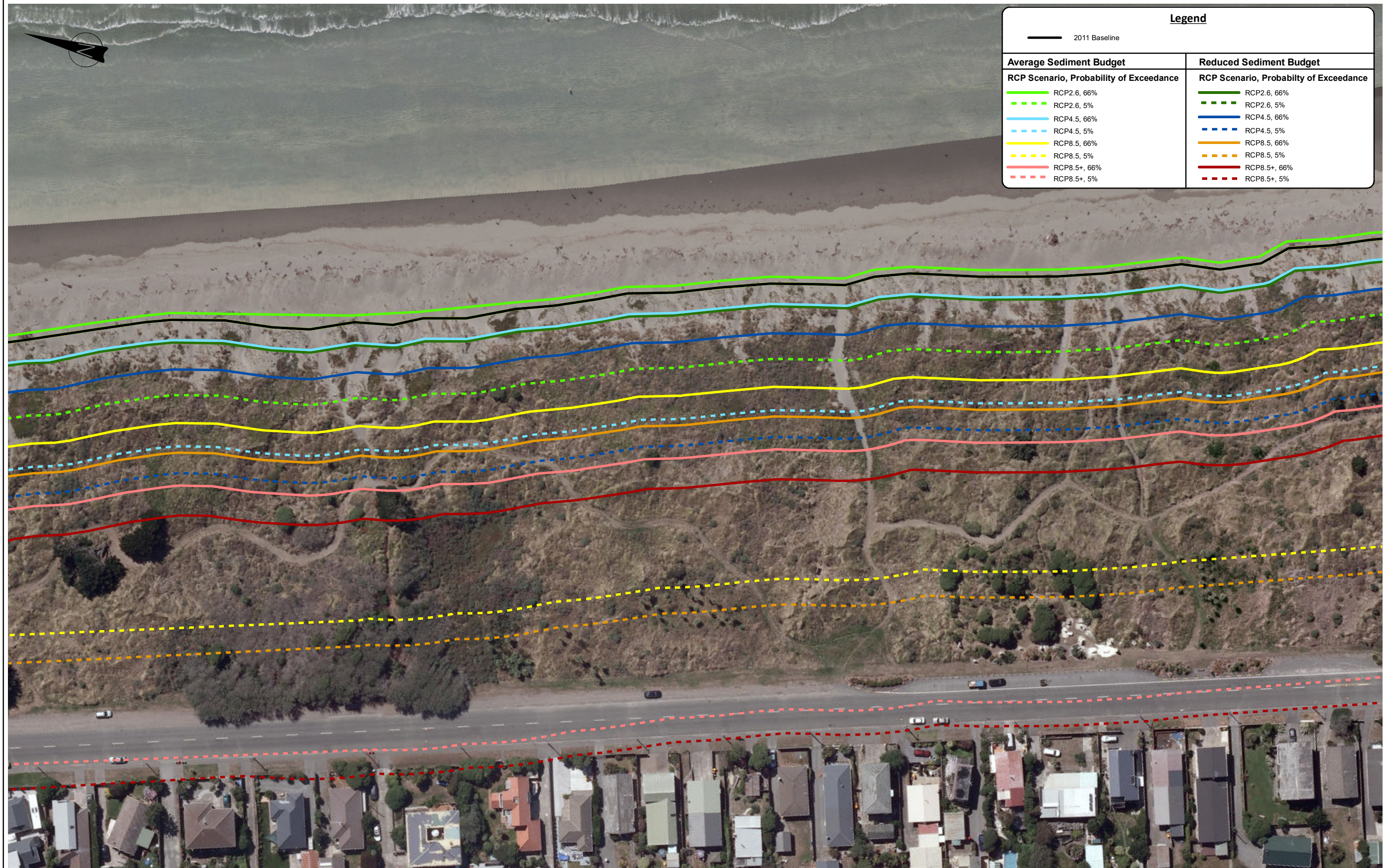
**CHRISTCHURCH CITY COUNCIL**  
**COASTAL HAZARD ASSESSMENT**  
Open Coast - 2065  
Erosion Hazard Zones

FIGURE No. Figure H -22(a)

Rev. 0



Path: T:\Nuckland\Projects\851857\851857\_004\WorkingMaterial\GIS\Map Documents\MapUpdates\_2017\1016851857-004-MAP008.mxd Date: 20/10/2017 Time: 3:58:00 PM



The CEHZs have been assessed by splitting up the shoreline in behaviour cells with the end/boundary of a coastal behaviour cell indicated with a shoreline-perpendicular CEHZ line. The CEHZs are only mapped for the study area (refer to report).  
Refer to note on map limitations on the front page of Appendix H.

Aerial Imagery (dated Feb 2011) sourced from Environment Canterbury and licenced for re-use under CC-BY 3.0 New Zealand licence.

A3 SCALE 1:1,000  
0 0.01 0.02 0.03 0.04 0.05 (km)





**Tonkin+Taylor**  
105 Carlton Gore Rd, Newmarket, Auckland  
www.tonkintaylor.co.nz

DRAWN	DXLR	Oct.17
CHECKED		
APPROVED		
ARCFILE 851857-004-MAP008.mxd SCALE (AT A3 SIZE)		
1:1,000		
PROJECT No. 851857.004		

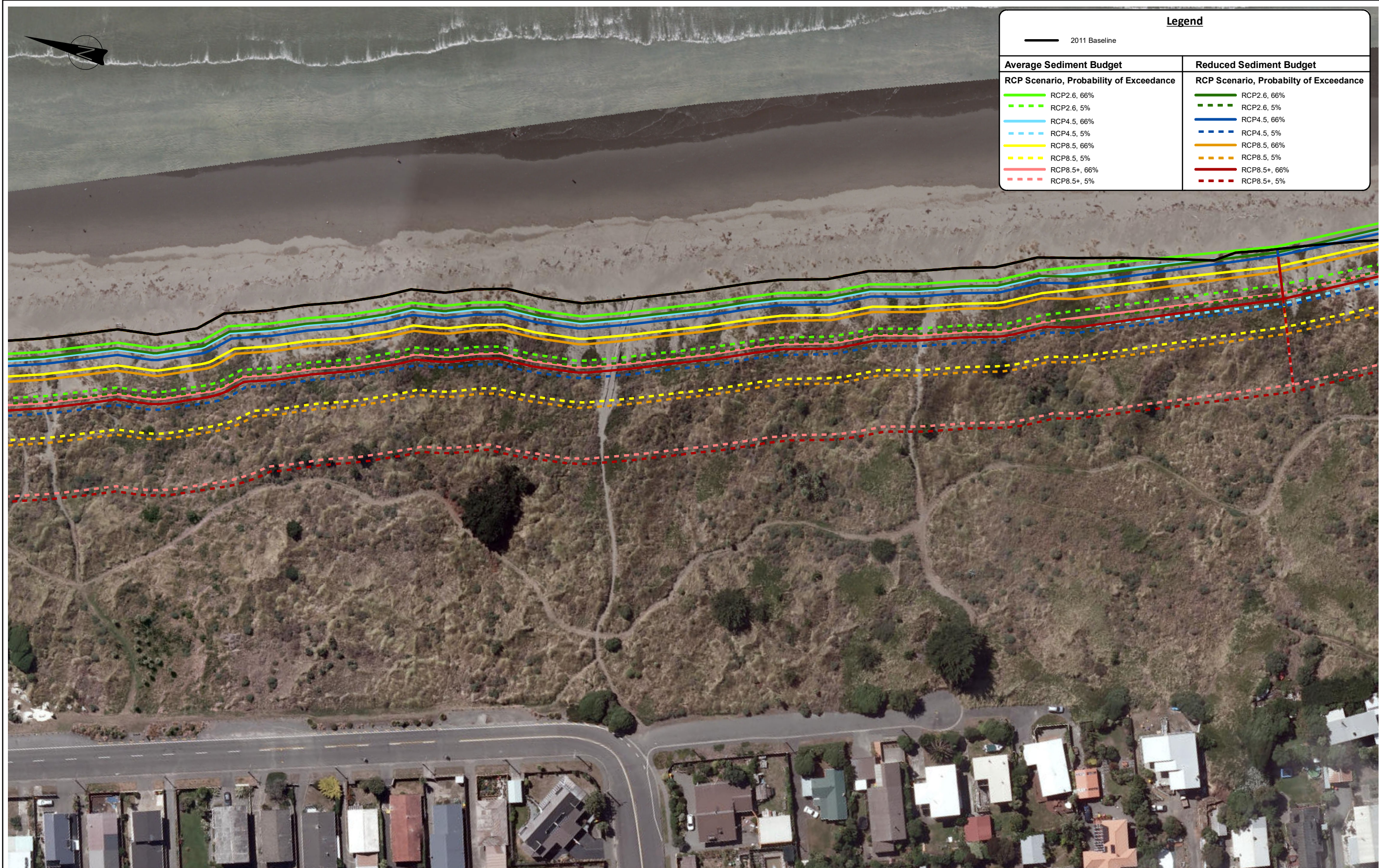
**CHRISTCHURCH CITY COUNCIL**  
COASTAL HAZARD ASSESSMENT  
Open Coast - 2120  
Erosion Hazard Zones

FIGURE No.  
Figure H -22(b)

Rev.  
0



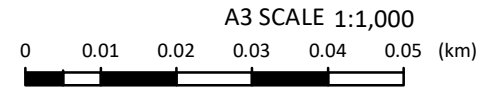
Path: T:\Auckland\Projects\851857\851857\_004\WorkingMaterial\GIS\Map Documents\MapUpdates\_2017\1016851857-004-MAP007.mxd Date: 20/10/2017 Time: 3:55:00 PM



Legend	
2011 Baseline	
Average Sediment Budget	Reduced Sediment Budget
RCP Scenario, Probability of Exceedance	RCP Scenario, Probability of Exceedance
RCP2.6, 66%	RCP2.6, 66%
RCP2.6, 5%	RCP2.6, 5%
RCP4.5, 66%	RCP4.5, 66%
RCP4.5, 5%	RCP4.5, 5%
RCP8.5, 66%	RCP8.5, 66%
RCP8.5, 5%	RCP8.5, 5%
RCP8.5+, 66%	RCP8.5+, 66%
RCP8.5+, 5%	RCP8.5+, 5%

The CEHZs have been assessed by splitting up the shoreline in behaviour cells with the end/boundary of a coastal behaviour cell indicated with a shoreline-perpendicular CEHZ line. The CEHZs are only mapped for the study area (refer to report).  
Refer to note on map limitations on the front page of Appendix H.

Aerial Imagery (dated Feb 2011) sourced from Environment Canterbury and licenced for re-use under CC-BY 3.0 New Zealand licence.



**Tonkin+Taylor**  
105 Carlton Gore Rd, Newmarket, Auckland  
www.tonkintaylor.co.nz

DRAWN	DXLR	Oct.17
CHECKED		
APPROVED		
ARCFILE 851857-004-MAP007.mxd		
SCALE (AT A3 SIZE) 1:1,000		
PROJECT No. 851857.004		

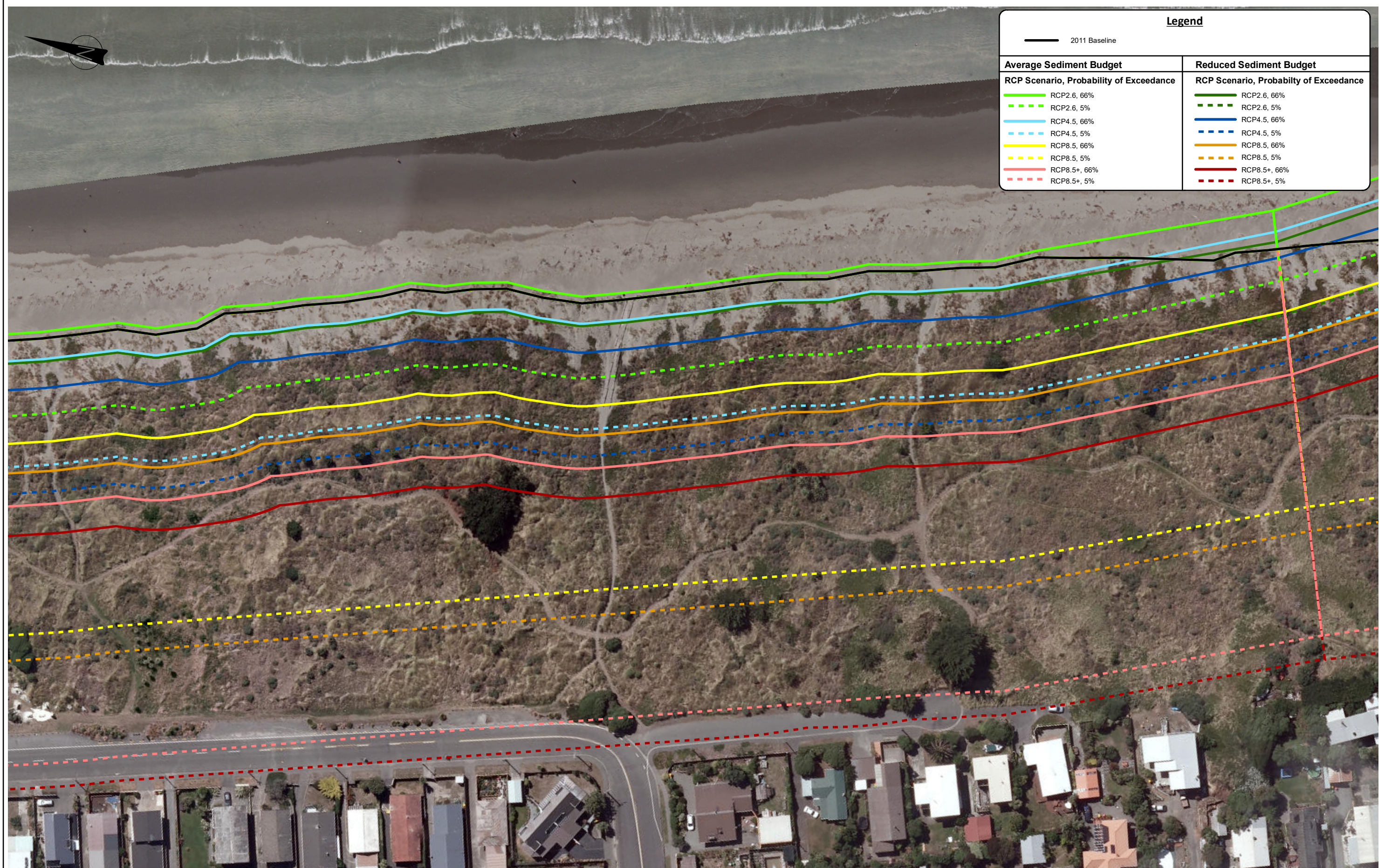
**CHRISTCHURCH CITY COUNCIL**  
COASTAL HAZARD ASSESSMENT  
Open Coast - 2065  
Erosion Hazard Zones

FIGURE No. Figure H -23(a)

Rev. 0



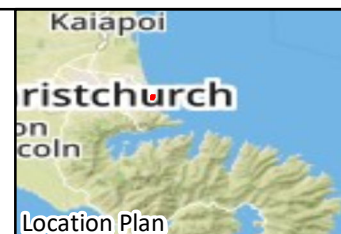
Path: T:\Auckland\Projects\851857\851857\_004\WorkingMaterial\GIS\Map Documents\MapUpdates\_2017\1016851857-004-MAP008.mxd Date: 20/10/2017 Time: 3:58:10 PM



The CEHZs have been assessed by splitting up the shoreline in behaviour cells with the end/boundary of a coastal behaviour cell indicated with a shoreline-perpendicular CEHZ line. The CEHZs are only mapped for the study area (refer to report).  
Refer to note on map limitations on the front page of Appendix H.

Aerial Imagery (dated Feb 2011) sourced from Environment Canterbury and licenced for re-use under CC-BY 3.0 New Zealand licence.

A3 SCALE 1:1,000  
0 0.01 0.02 0.03 0.04 0.05 (km)



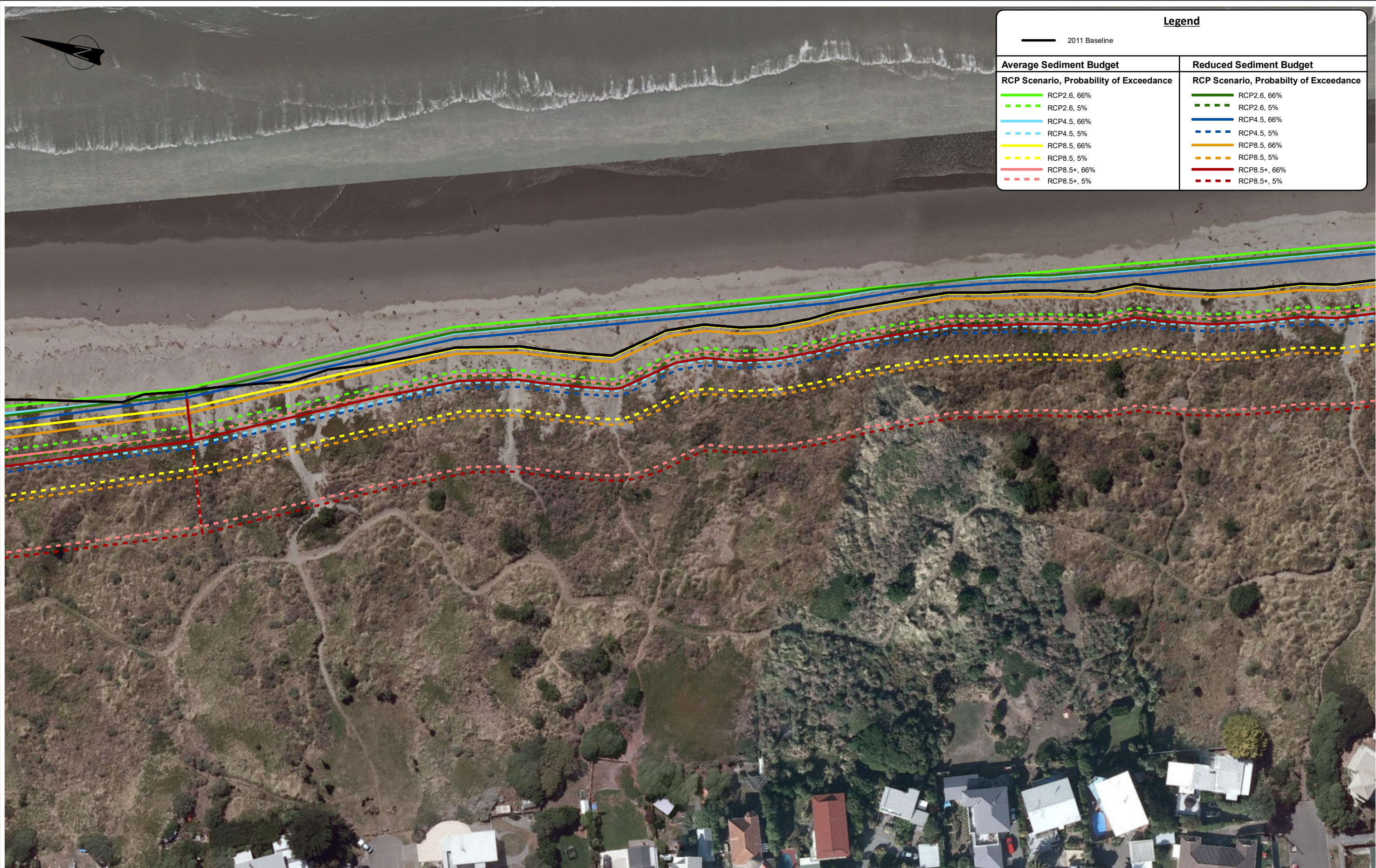
**Tonkin+Taylor**  
105 Carlton Gore Rd, Newmarket, Auckland  
www.tonkintaylor.co.nz

DRAWN	DXLR	Oct.17
CHECKED		
APPROVED		
ARCFILE 851857-004-MAP008.mxd SCALE (AT A3 SIZE)		
1:1,000		
PROJECT No. 851857.004		

CHRISTCHURCH CITY COUNCIL COASTAL HAZARD ASSESSMENT Open Coast - 2120 Erosion Hazard Zones	
FIGURE No. Figure H -23(b)	Rev. 0

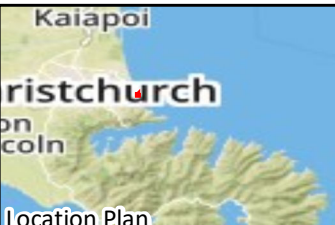


Path: T:\Auckland\Projects\851857\851857\_004\WorkingMaterial\GIS\Map Documents\MapUpdates\_2017\1016851857-004-MAP007.mxd Date: 20/10/2017 Time: 3:56:11 PM



The CEHZs have been assessed by splitting up the shoreline in behaviour cells with the end/boundary of a coastal behaviour cell indicated with a shoreline-perpendicular CEHZ line. The CEHZs are only mapped for the study area (refer to report).  
Refer to note on map limitations on the front page of Appendix H.

Aerial Imagery (dated Feb 2011) sourced from Environment Canterbury and licenced for re-use under CC-BY 3.0 New Zealand licence.





**Tonkin+Taylor**  
105 Carlton Gore Rd, Newmarket, Auckland  
www.tonkintaylor.co.nz

DRAWN	DXLR	Oct.17
CHECKED		
APPROVED		
ARCFILE 851857-004-MAP007.mxd SCALE (AT A3 SIZE)		
1:1,000		
PROJECT No. 851857.004		

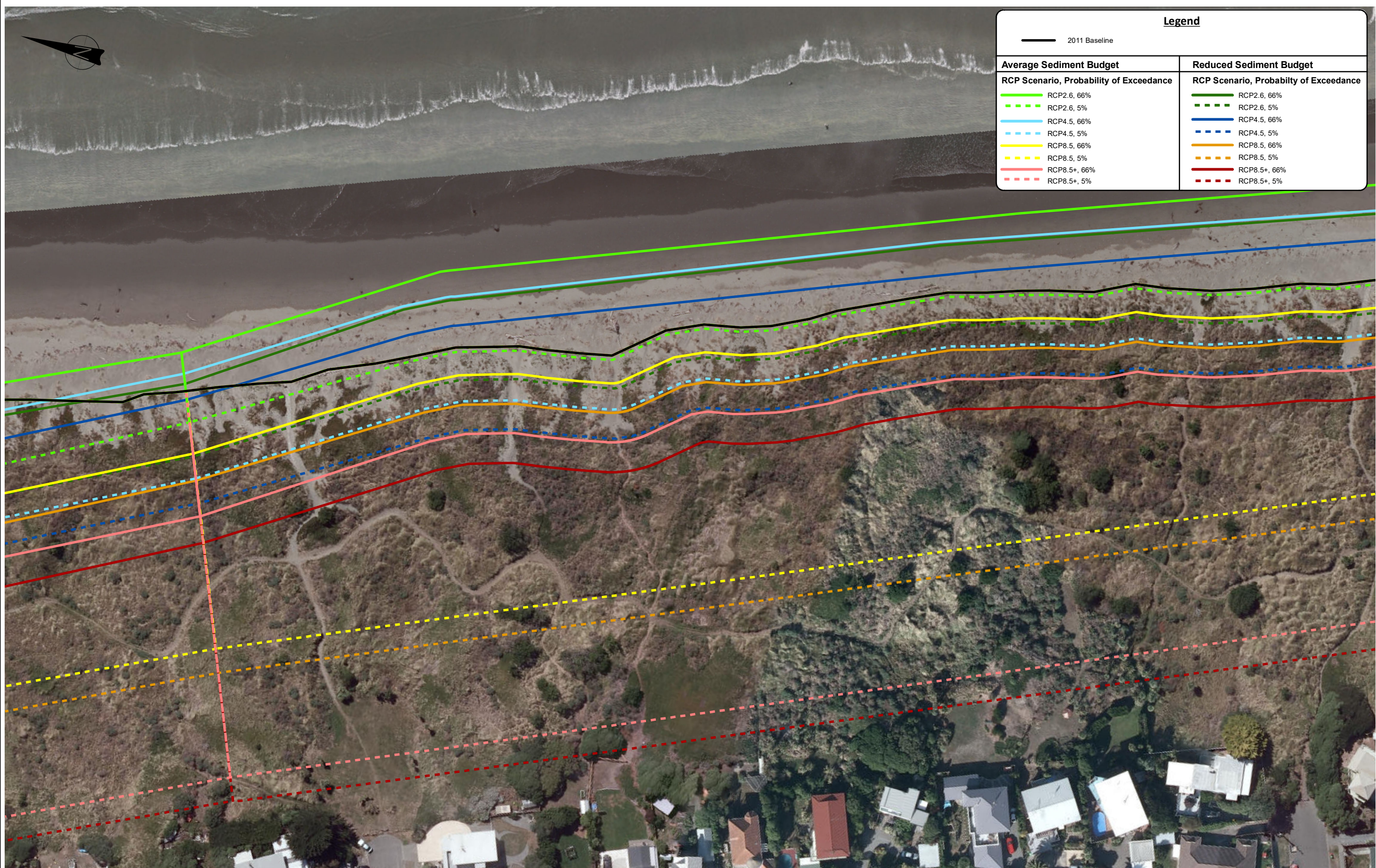
**CHRISTCHURCH CITY COUNCIL**  
**COASTAL HAZARD ASSESSMENT**  
Open Coast - 2065  
Erosion Hazard Zones

FIGURE No. Figure H -24(a)

Rev. 0

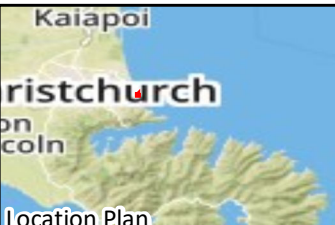


Path: T:\Auckland\Projects\851857\851857\_0040\WorkingMaterial\GIS\Map Documents\MapUpdates\_2017\1016851857-004-MAP008.mxd Date: 20/10/2017 Time: 3:58:20 PM



The CEHZs have been assessed by splitting up the shoreline in behaviour cells with the end/boundary of a coastal behaviour cell indicated with a shoreline-perpendicular CEHZ line. The CEHZs are only mapped for the study area (refer to report)."  
Refer to note on map limitations on the front page of Appendix H.

Aerial Imagery (dated Feb 2011) sourced from Environment Canterbury and licenced for re-use under CC-BY 3.0 New Zealand licence.





**Tonkin+Taylor**  
105 Carlton Gore Rd, Newmarket, Auckland  
www.tonkintaylor.co.nz

DRAWN	DXLR	Oct.17
CHECKED		
APPROVED		
ARCFILE 851857-004-MAP008.mxd SCALE (AT A3 SIZE)		
1:1,000		
PROJECT No. 851857.004		

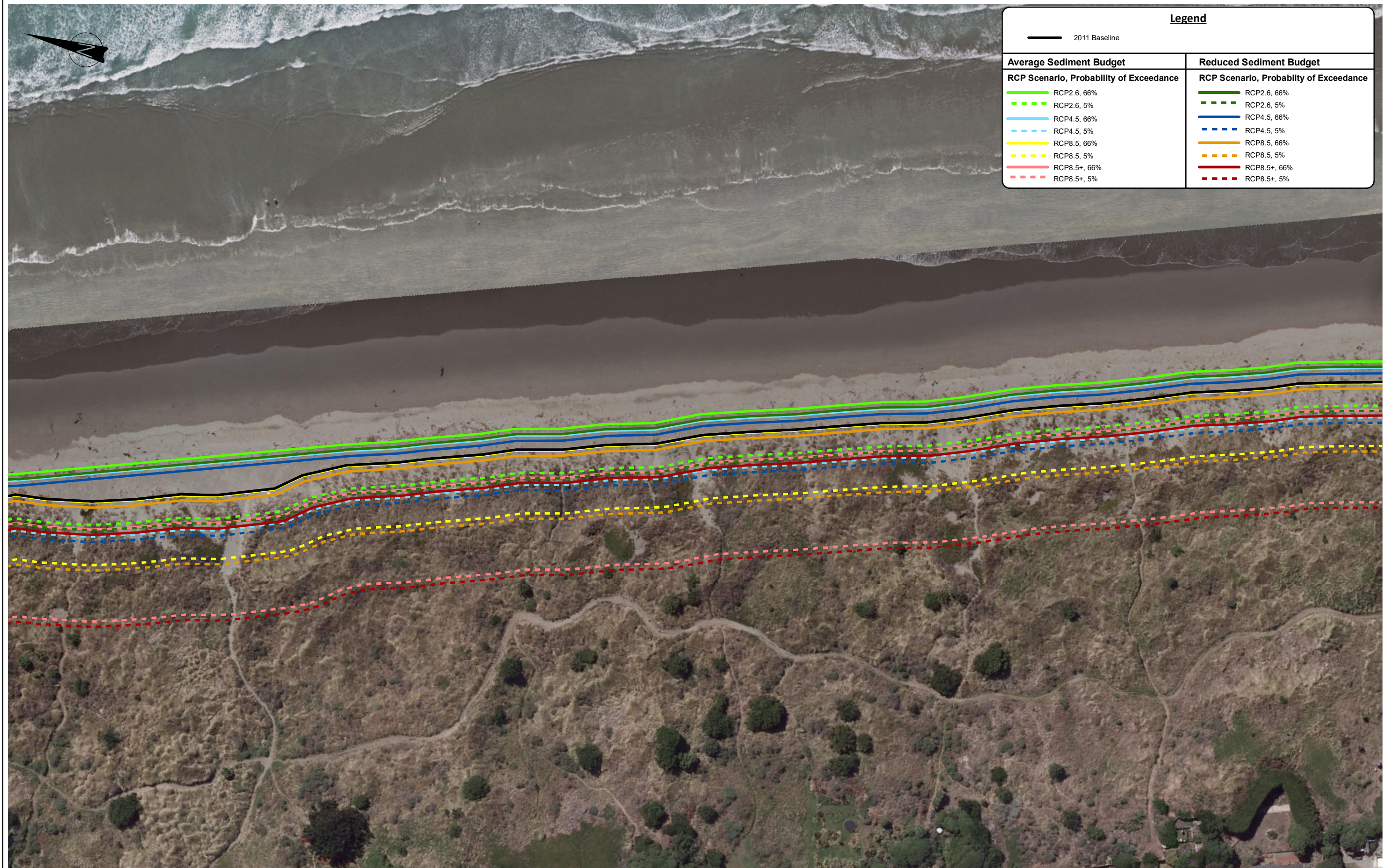
**CHRISTCHURCH CITY COUNCIL**  
**COASTAL HAZARD ASSESSMENT**  
Open Coast - 2120  
Erosion Hazard Zones

FIGURE No.  
Figure H -24(b)

Rev.  
0

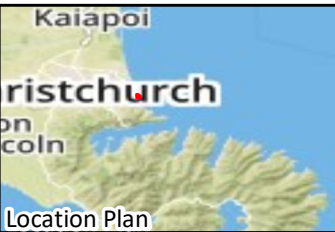


Path: T:\Auckland\Projects\851857\851857\_004\WorkingMaterial\GIS\Map Documents\MapUpdates\_2017\1016851857-004-MAP007.mxd Date: 20/10/2017 Time: 3:56:23 PM



The CEHZs have been assessed by splitting up the shoreline in behaviour cells with the end/boundary of a coastal behaviour cell indicated with a shoreline-perpendicular CEHZ line. The CEHZs are only mapped for the study area (refer to report).  
Refer to note on map limitations on the front page of Appendix H.

Aerial Imagery (dated Feb 2011) sourced from Environment Canterbury and licenced for re-use under CC-BY 3.0 New Zealand licence.





**Tonkin+Taylor**  
105 Carlton Gore Rd, Newmarket, Auckland  
www.tonkintaylor.co.nz

DRAWN	DXLR	Oct.17
CHECKED		
APPROVED		
ARCFILE 851857-004-MAP007.mxd SCALE (AT A3 SIZE)		
1:1,000		
PROJECT No. 851857.004		

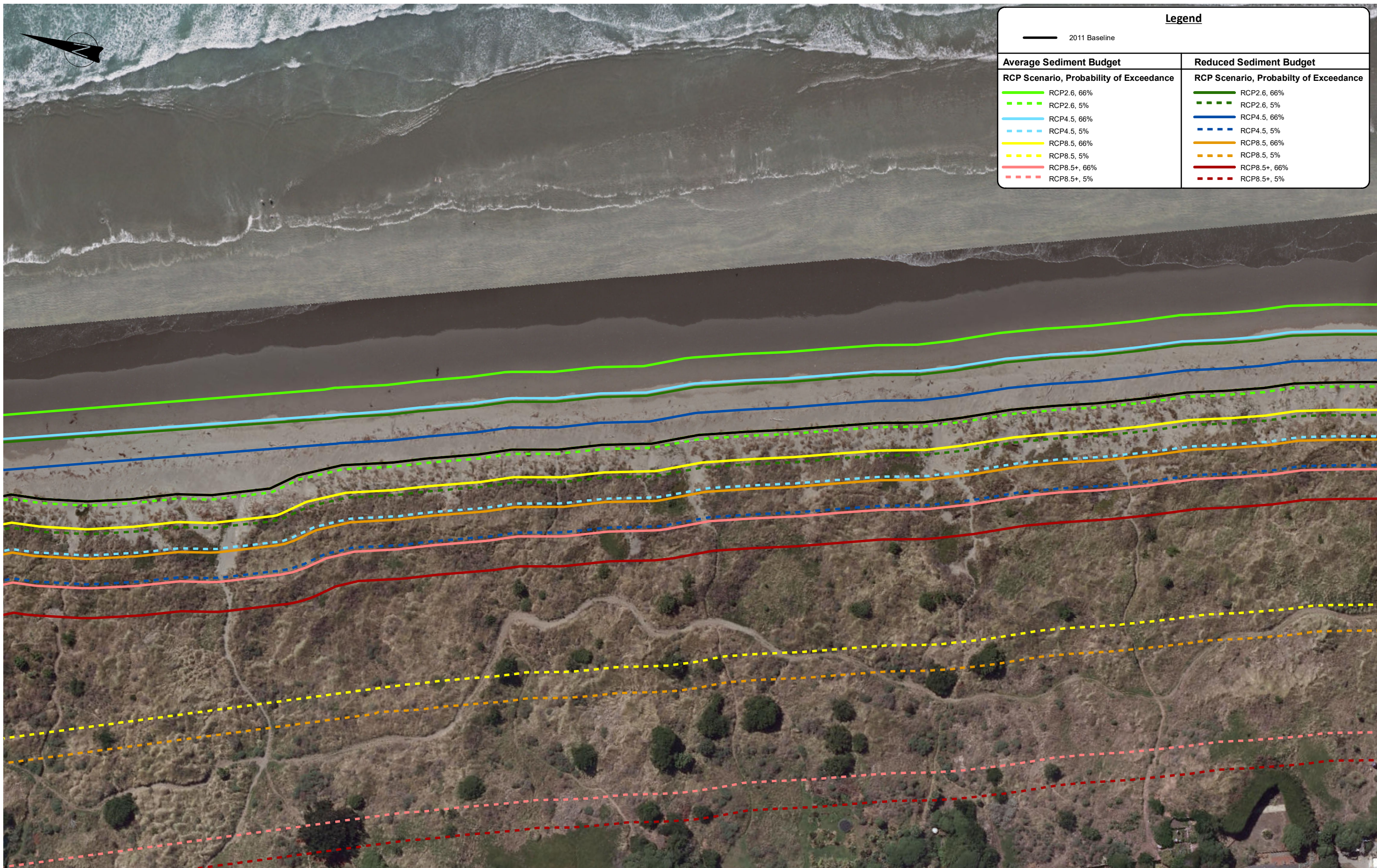
**CHRISTCHURCH CITY COUNCIL**  
**COASTAL HAZARD ASSESSMENT**  
Open Coast - 2065  
Erosion Hazard Zones

FIGURE No. **Figure H -25(a)**

Rev. **0**

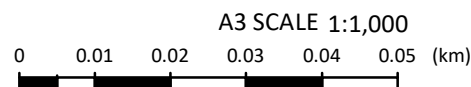


Path: T:\Auckland\Projects\851857\851857\_0040\WorkingMaterial\GIS\Map Documents\MapUpdates\_20171016\851857-004-MAP008.mxd Date: 20/10/2017 Time: 3:58:30 PM



The CEHZs have been assessed by splitting up the shoreline in behaviour cells with the end/boundary of a coastal behaviour cell indicated with a shoreline-perpendicular CEHZ line. The CEHZs are only mapped for the study area (refer to report)."  
Refer to note on map limitations on the front page of Appendix H.

Aerial Imagery (dated Feb 2011) sourced from Environment Canterbury and licenced for re-use under CC-BY 3.0 New Zealand licence.



**Tonkin+Taylor**

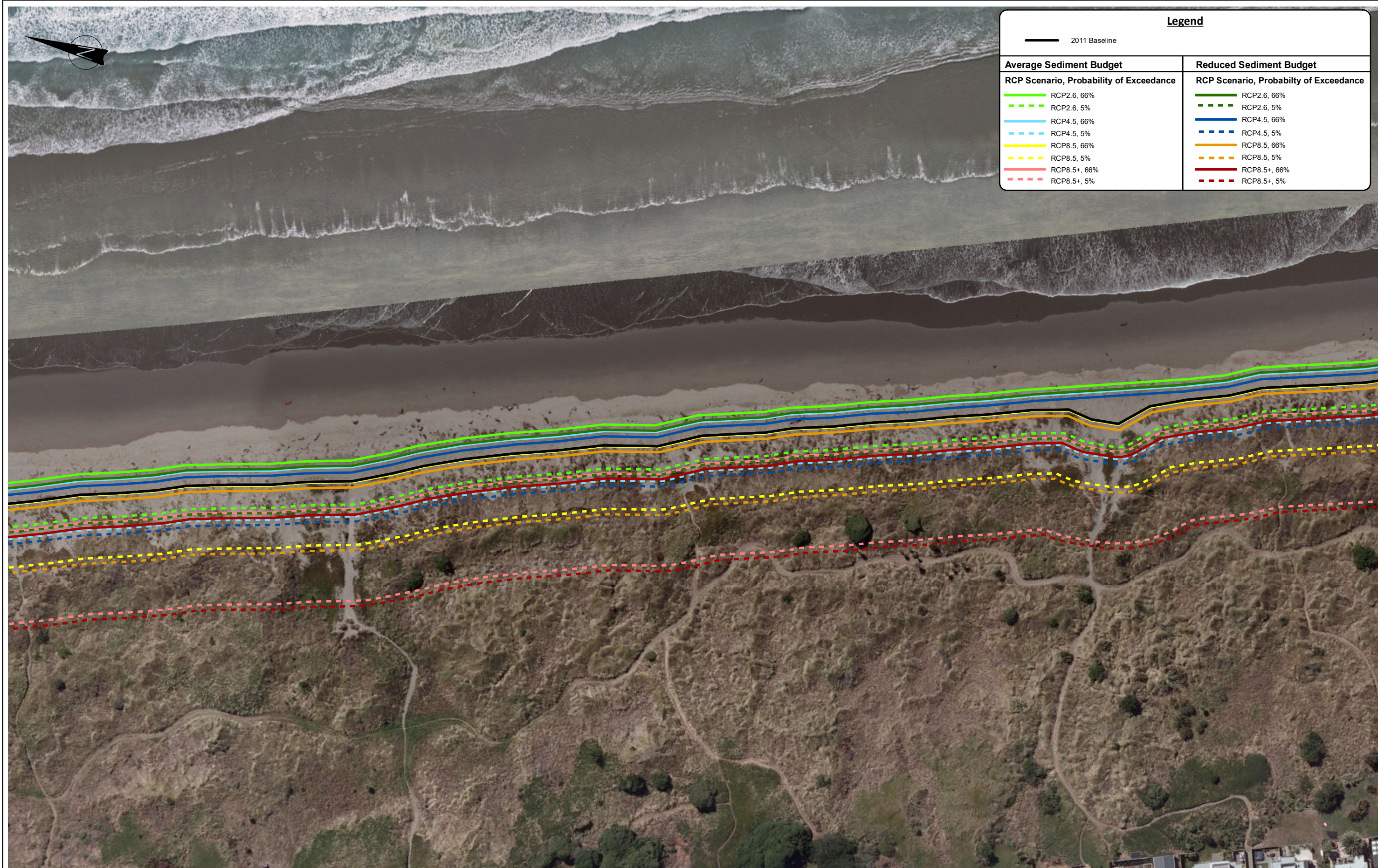
105 Carlton Gore Rd, Newmarket, Auckland  
www.tonkintaylor.co.nz

DRAWN	DXLR	Oct.17
CHECKED		
APPROVED		
ARCFIELD 851857-004-MAP008.mxd		
SCALE (AT A3 SIZE) 1:1,000		
PROJECT No. 851857.004		

CHRISTCHURCH CITY COUNCIL COASTAL HAZARD ASSESSMENT Open Coast - 2120 Erosion Hazard Zones		
FIGURE No.	Figure H -25(b)	Rev. 0



Path: T:\Auckland\Projects\851857\851857\_0040\WorkingMaterial\GIS\Map Documents\MapUpdates\_2017\1016851857-004-MAP007.mxd Date: 20/10/2017 Time: 3:56:35 PM



The CEHZs have been assessed by splitting up the shoreline in behaviour cells with the end/boundary of a coastal behaviour cell indicated with a shoreline-perpendicular CEHZ line. The CEHZs are only mapped for the study area (refer to report)."  
Refer to note on map limitations on the front page of Appendix H.

Aerial Imagery (dated Feb 2011) sourced from Environment Canterbury and licenced for re-use under CC-BY 3.0 New Zealand licence.

A3 SCALE 1:1,000  
0 0.01 0.02 0.03 0.04 0.05 (km)



**Tonkin+Taylor**  
105 Carlton Gore Rd, Newmarket, Auckland  
www.tonkintaylor.co.nz

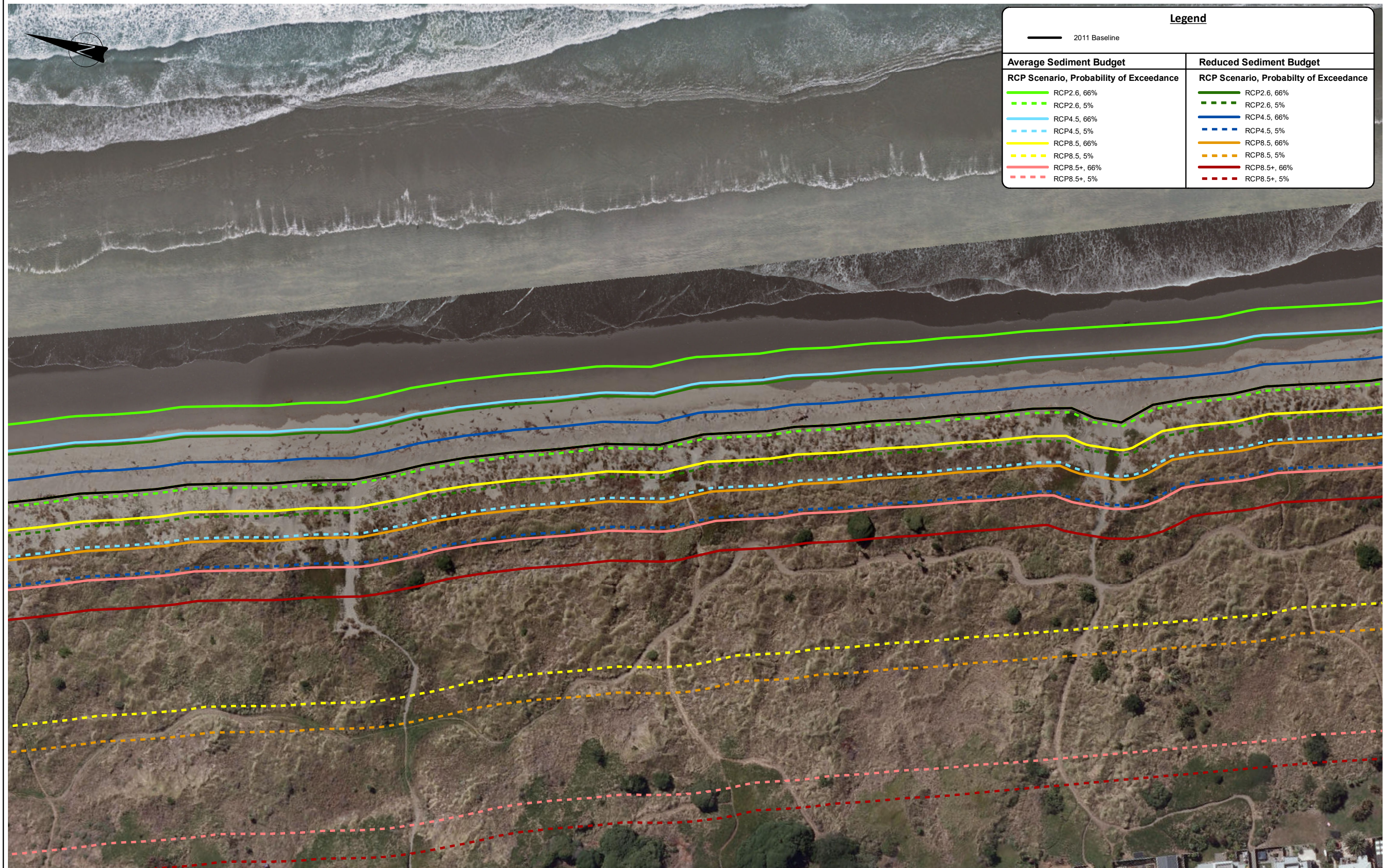
DRAWN	DXLR	Oct.17
CHECKED		
APPROVED		
ARCFILE 851857-004-MAP007.mxd SCALE (AT A3 SIZE)		
1:1,000		
PROJECT No. 851857.004		

**CHRISTCHURCH CITY COUNCIL**  
**COASTAL HAZARD ASSESSMENT**  
Open Coast - 2065  
Erosion Hazard Zones

FIGURE No. Figure H -26(a) Rev. 0

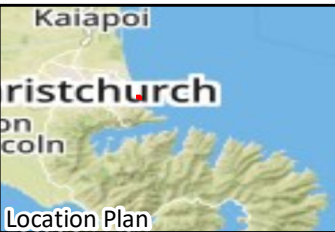


Path: T:\Auckland\Projects\851857\851857-0040\WorkingMaterial\GIS\Map Documents\MapUpdates\_20171016\851857-004-MAP008.mxd Date: 20/10/2017 Time: 3:58:41 PM



The CEHZs have been assessed by splitting up the shoreline in behaviour cells with the end/boundary of a coastal behaviour cell indicated with a shoreline-perpendicular CEHZ line. The CEHZs are only mapped for the study area (refer to report)."  
Refer to note on map limitations on the front page of Appendix H.

Aerial Imagery (dated Feb 2011) sourced from Environment Canterbury and licenced for re-use under CC-BY 3.0 New Zealand licence.



**Tonkin+Taylor**

105 Carlton Gore Rd, Newmarket, Auckland  
www.tonkintaylor.co.nz

DRAWN	DXLR	Oct.17
CHECKED		
APPROVED		
ARCFILE 851857-004-MAP008.mxd		
SCALE (AT A3 SIZE) 1:1,000		
PROJECT No. 851857.004		

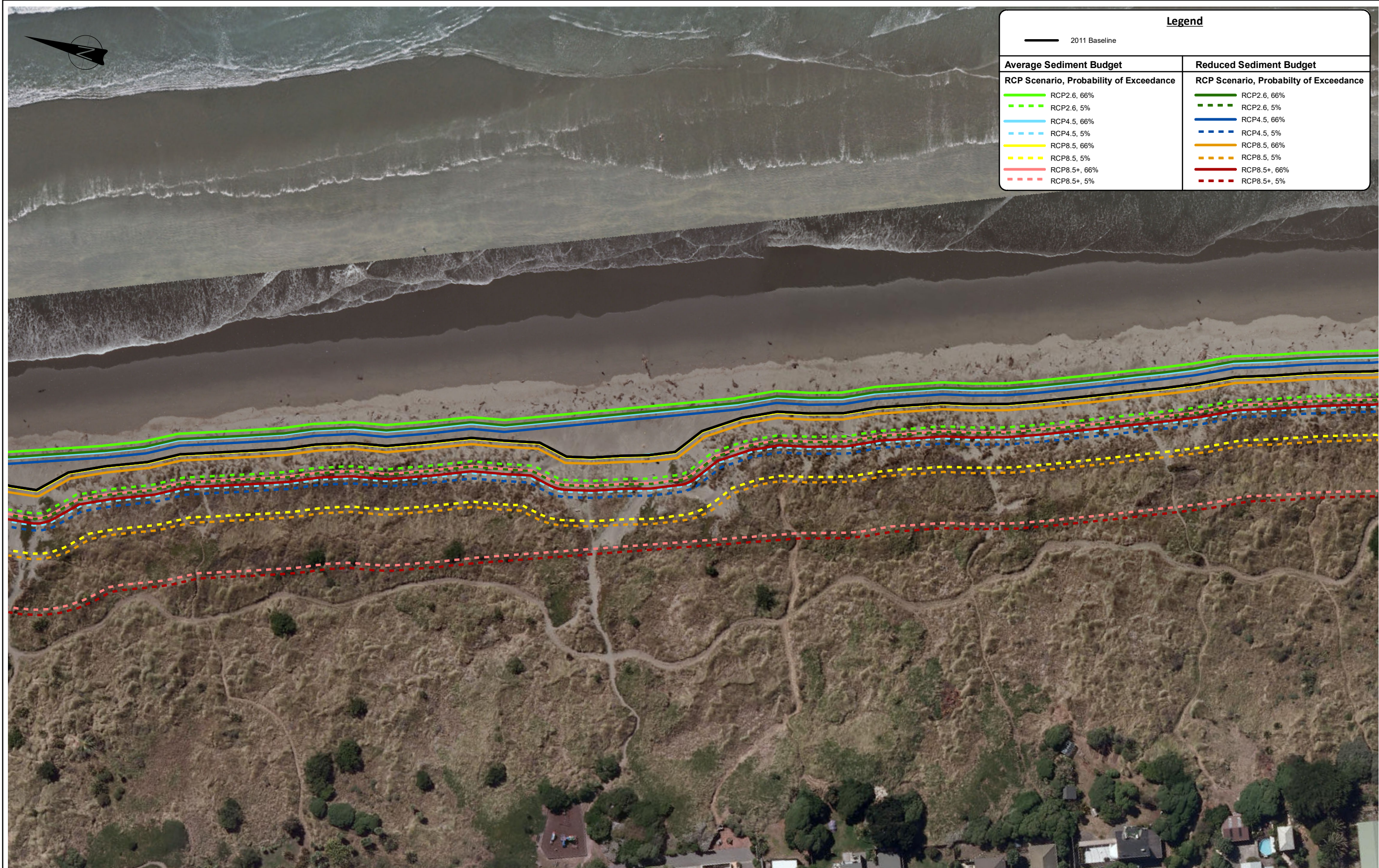
**CHRISTCHURCH CITY COUNCIL**  
**COASTAL HAZARD ASSESSMENT**  
Open Coast - 2120  
Erosion Hazard Zones

FIGURE No. Figure H -26(b)

Rev. 0



Path: T:\Auckland\Projects\851857\851857\_004\WorkingMaterial\GIS\Map Documents\MapUpdates\_2017\1016851857-004-MAP007.mxd Date: 20/10/2017 Time: 3:56:47 PM



The CEHZs have been assessed by splitting up the shoreline in behaviour cells with the end/boundary of a coastal behaviour cell indicated with a shoreline-perpendicular CEHZ line. The CEHZs are only mapped for the study area (refer to report).  
Refer to note on map limitations on the front page of Appendix H.

Aerial Imagery (dated Feb 2011) sourced from Environment Canterbury and licenced for re-use under CC-BY 3.0 New Zealand licence.

A3 SCALE 1:1,000

0 0.01 0.02 0.03 0.04 0.05 (km)



**Tonkin+Taylor**

105 Carlton Gore Rd, Newmarket, Auckland  
www.tonkintaylor.co.nz

DRAWN	DXLR	Oct.17
CHECKED		
APPROVED		
ARCFILE 851857-004-MAP007.mxd SCALE (AT A3 SIZE)		
1:1,000		
PROJECT No. 851857.004		

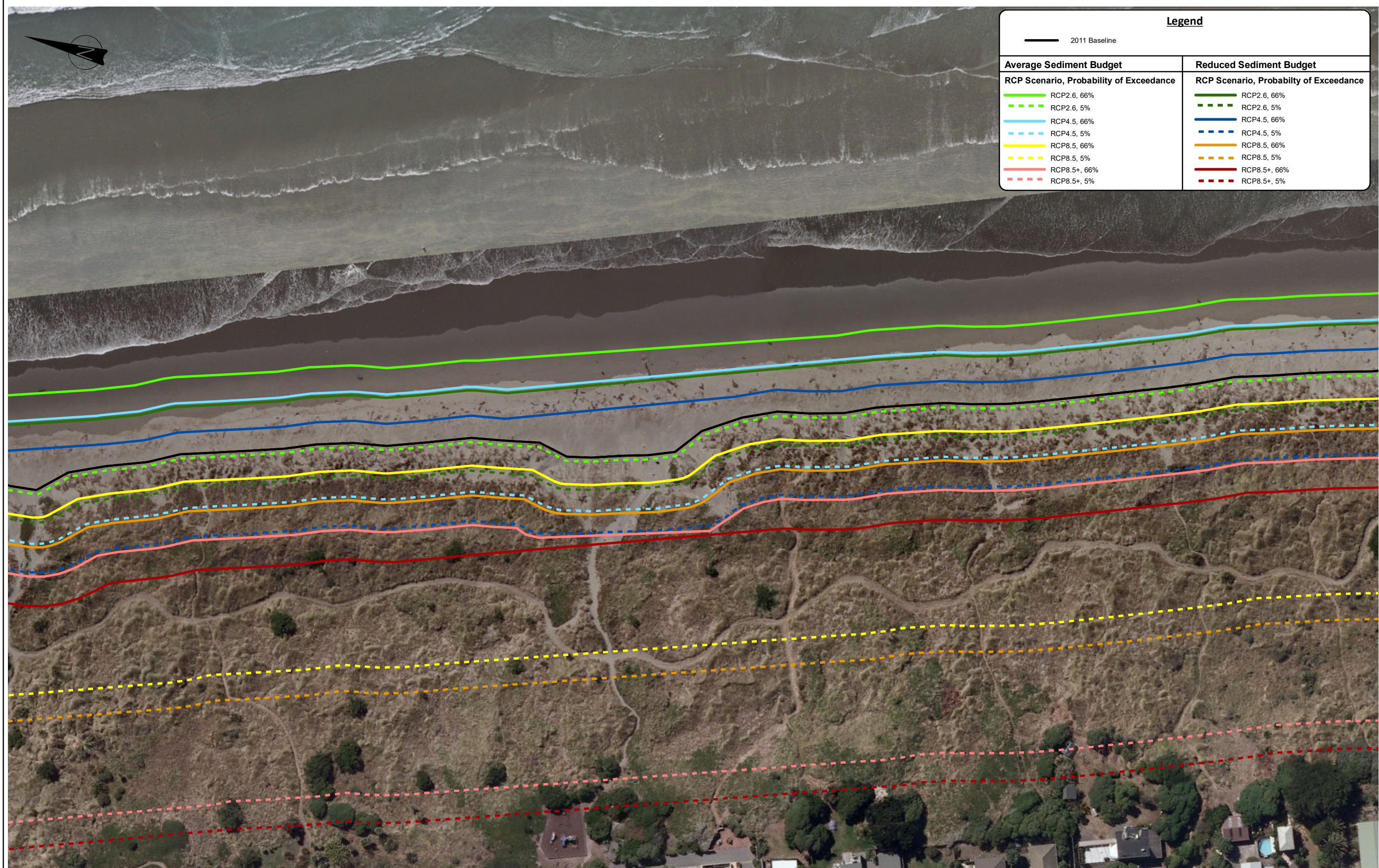
**CHRISTCHURCH CITY COUNCIL**  
**COASTAL HAZARD ASSESSMENT**  
Open Coast - 2065  
Erosion Hazard Zones

FIGURE No. Figure H -27(a)

Rev. 0

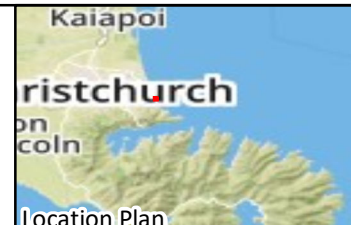


Path: T:\Auckland\Projects\851857\851857\_004\WorkingMaterial\GIS\Map Documents\MapUpdates\_2017\1016851857-004-MAP008.mxd Date: 20/10/2017 Time: 3:58:51 PM



The CEHZs have been assessed by splitting up the shoreline in behaviour cells with the end/boundary of a coastal behaviour cell indicated with a shoreline-perpendicular CEHZ line. The CEHZs are only mapped for the study area (refer to report).  
Refer to note on map limitations on the front page of Appendix H.

Aerial Imagery (dated Feb 2011) sourced from Environment Canterbury and licenced for re-use under CC-BY 3.0 New Zealand licence.





**Tonkin+Taylor**  
105 Carlton Gore Rd, Newmarket, Auckland  
www.tonkintaylor.co.nz

DRAWN	DXLR	Oct.17
CHECKED		
APPROVED		
ARCFILE 851857-004-MAP008.mxd SCALE (AT A3 SIZE)		
1:1,000		
PROJECT No. 851857.004		

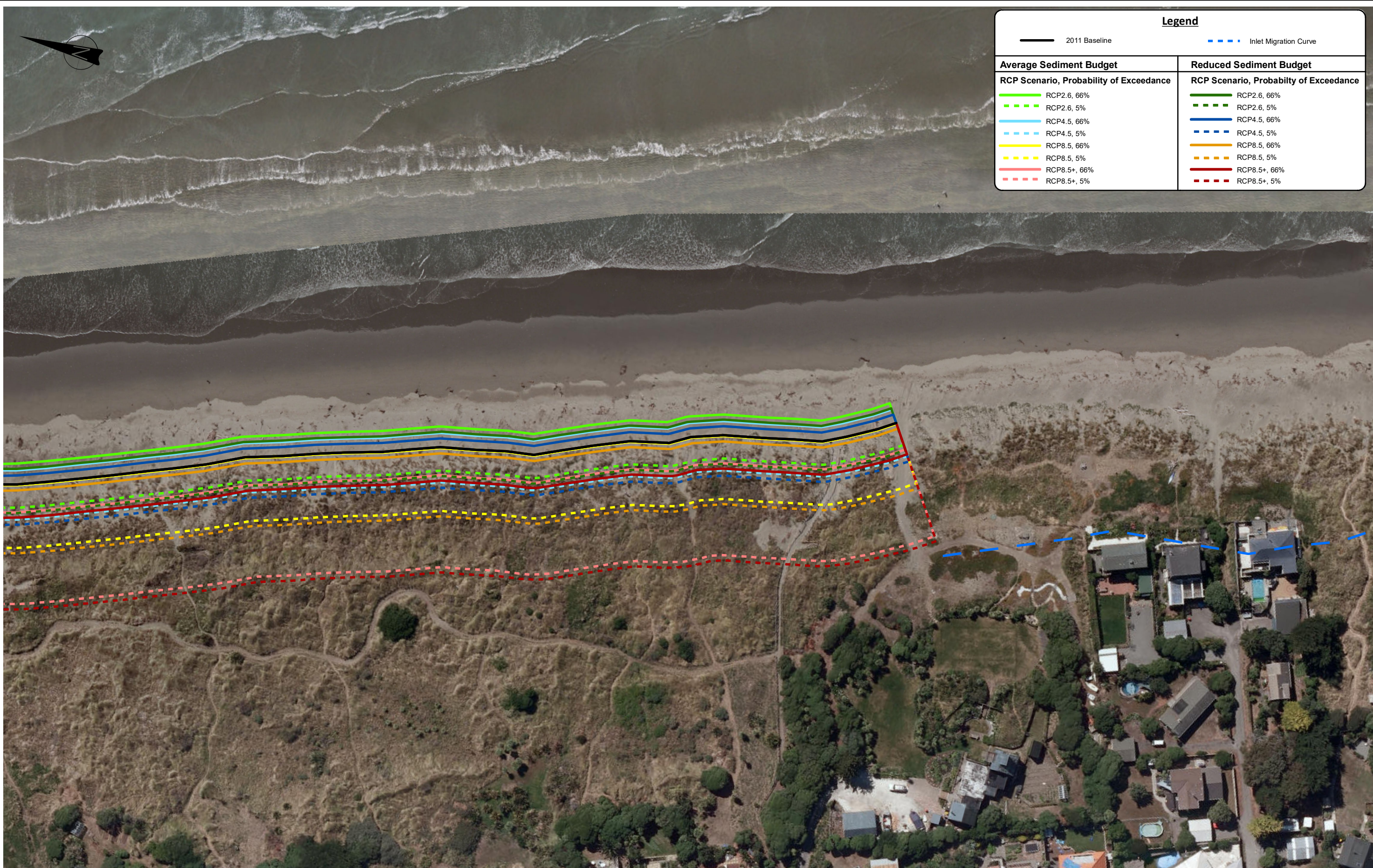
**CHRISTCHURCH CITY COUNCIL**  
**COASTAL HAZARD ASSESSMENT**  
Open Coast - 2120  
Erosion Hazard Zones

FIGURE No. **Figure H -27(b)**

Rev. **0**



Path: T:\Auckland\Projects\851857\851857\_0040\WorkingMaterial\GIS\Map Documents\MapUpdates\_2017\1016851857-004-MAP007.mxd Date: 20/10/2017 Time: 4:05:18 PM



The CEHZs have been assessed by splitting up the shoreline in behaviour cells with the end/boundary of a coastal behaviour cell indicated with a shoreline-perpendicular CEHZ line. The CEHZs are only mapped for the study area (refer to report). The open coast CEHZs transition into the IMC along the South Brighton Spit where the shoreline has historically fluctuated and the morphology is relatively low-lying. Refer to note on map limitations on the front page of Appendix H.

Aerial Imagery (dated Feb 2011) sourced from Environment Canterbury and licenced for re-use under CC-BY 3.0 New Zealand licence.

A3 SCALE 1:1,000

0 0.01 0.02 0.03 0.04 0.05 (km)



**Tonkin+Taylor**

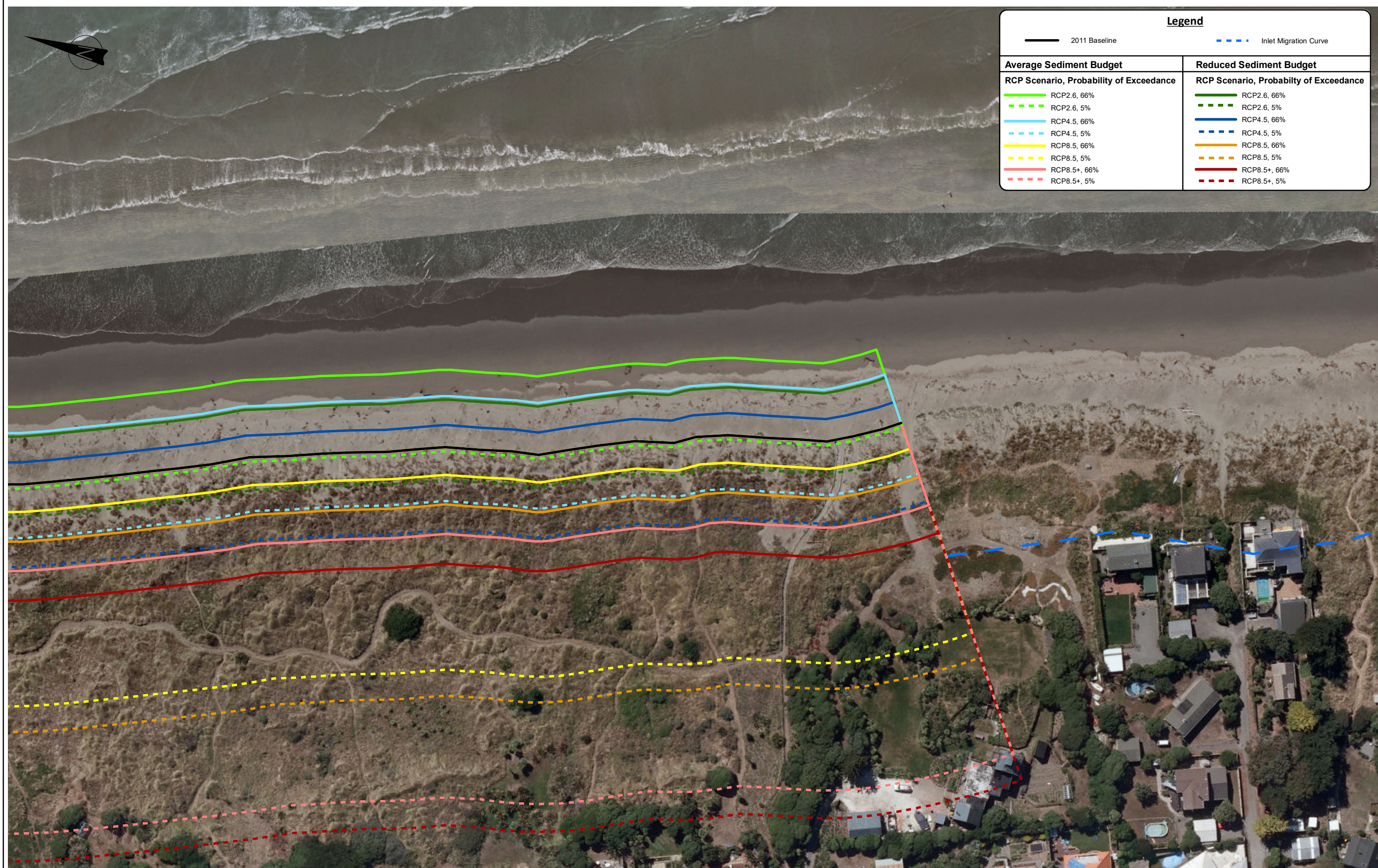
105 Carlton Gore Rd, Newmarket, Auckland  
www.tonkintaylor.co.nz

DRAWN	DXLR	Oct.17
CHECKED		
APPROVED		
ARCFILE 851857-004-MAP007.mxd SCALE (AT A3 SIZE)		
1:1,000		
PROJECT No. 851857.004		

CHRISTCHURCH CITY COUNCIL COASTAL HAZARD ASSESSMENT Open Coast - 2065 Erosion Hazard Zones		
FIGURE No.	Figure H -28(a)	Rev. 0



Path: T:\Auckland\Projects\851857\851857\_0040\WorkingMaterial\GIS\Map Documents\MapUpdates\_20171016\851857-004-MAP008.mxd Date: 20/10/2017 Time: 4:06:33 PM



The CEHZs have been assessed by splitting up the shoreline in behaviour cells with the end/boundary of a coastal behaviour cell indicated with a shoreline-perpendicular CEHZ line. The CEHZs are only mapped for the study area (refer to report). The open coast CEHZs transition into the IMC along the South Brighton Spit where the shoreline has historically fluctuated and the morphology is relatively low-lying. Refer to note on map limitations on the front page of Appendix H.

Aerial Imagery (dated Feb 2011) sourced from Environment Canterbury and licenced for re-use under CC-BY 3.0 New Zealand licence.

A3 SCALE 1:1,000

0 0.01 0.02 0.03 0.04 0.05 (km)



**Tonkin+Taylor**

105 Carlton Gore Rd, Newmarket, Auckland  
www.tonkintaylor.co.nz

DRAWN	DXLR	Oct.17
CHECKED		
APPROVED		
ARCFILE 851857-004-MAP008.mxd SCALE (AT A3 SIZE)		
1:1,000		
PROJECT No. 851857.004		

CHRISTCHURCH CITY COUNCIL COASTAL HAZARD ASSESSMENT Open Coast - 2120 Erosion Hazard Zones		
FIGURE No.	Figure H -28(b)	Rev. 0



Path: T:\Auckland\Projects\851857\851857\_004\WorkingMaterial\GIS\Map Documents\MapUpdates\_20171016\851857-004-MAP007.mxd Date: 20/10/2017 Time: 4:05:28 PM

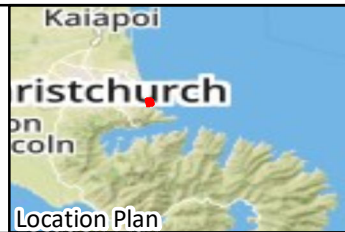


The CEHZs have been assessed by splitting up the shoreline in behaviour cells with the end/boundary of a coastal behaviour cell indicated with a shoreline-perpendicular CEHZ line. The CEHZs are only mapped for the study area (refer to report). The open coast CEHZs transition into the IMC along the South Brighton Spit where the shoreline has historically fluctuated and the morphology is relatively low-lying. Refer to note on map limitations on the front page of Appendix H.

Aerial Imagery (dated Feb 2011) sourced from Environment Canterbury and licenced for re-use under CC-BY 3.0 New Zealand licence.

A3 SCALE 1:3,000

0 0.03 0.06 0.09 0.12 0.15 (km)





**Tonkin+Taylor**

105 Carlton Gore Rd, Newmarket, Auckland  
www.tonkintaylor.co.nz

DRAWN	DXLR	Oct.17
CHECKED		
APPROVED		
ARCFIL 851857-004-MAP007.mxd		
SCALE (AT A3 SIZE) 1:3,000		
PROJECT No. 851857.004		

**CHRISTCHURCH CITY COUNCIL**

**COASTAL HAZARD ASSESSMENT**

**Open Coast - 2065**

**Erosion Hazard Zones**

FIGURE No. **Figure H -29(a)**

Rev. **0**



Path: T:\Auckland\Projects\851857\851857-004\WorkingMaterial\GIS\Map Documents\MapUpdates\_20171016851857-004-MAP008.mxd Date: 20/10/2017 Time: 4:06:41 PM



The CEHZs have been assessed by splitting up the shoreline in behaviour cells with the end/boundary of a coastal behaviour cell indicated with a shoreline-perpendicular CEHZ line. The CEHZs are only mapped for the study area (refer to report). The open coast CEHZs transition into the IMC along the South Brighton Spit where the shoreline has historically fluctuated and the morphology is relatively low-lying. Refer to note on map limitations on the front page of Appendix H.

Aerial Imagery (dated Feb 2011) sourced from Environment Canterbury and licenced for re-use under CC-BY 3.0 New Zealand licence.

A3 SCALE 1:3,000

0 0.03 0.06 0.09 0.12 0.15 (km)



**Tonkin+Taylor**

105 Carlton Gore Rd, Newmarket, Auckland  
www.tonkintaylor.co.nz

DRAWN	DXLR	Oct.17
CHECKED		
APPROVED		
ARCFILE 851857-004-MAP008.mxd SCALE (AT A3 SIZE)		
1:3,000		
PROJECT No. 851857.004		

CHRISTCHURCH CITY COUNCIL		
COASTAL HAZARD ASSESSMENT		
Open Coast - 2120		
Erosion Hazard Zones		
FIGURE No.	Figure H -29(b)	Rev. 0



Path: T:\Nuckland\Projects\851857\851857-004\WorkingMaterial\GIS\Map Documents\MapUpdates\_20171016\851857-004-MAP009.mxd Date: 30/10/2017 Time: 1:58:31 PM



**LEGEND**

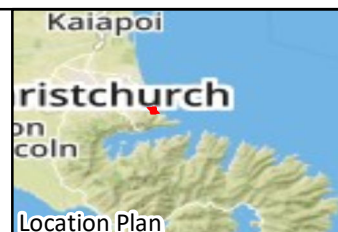
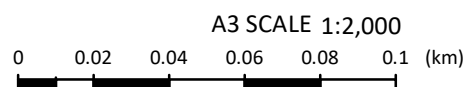
— 2011 Baseline  
- - - Seawall Edge  
- - - Inlet Migration Curve

**Summer Period**

— 2065  
— 2120

The CEHZs have been assessed by splitting up the shoreline in behaviour cells with the end/boundary of a coastal behaviour cell indicated with a shoreline-perpendicular CEHZ line. The CEHZs are only mapped for the study area (refer to report). The Summer CEHZs transition into the IMC along the unprotected, unconsolidated shoreline where the shoreline has historically fluctuated and the morphology is relatively low-lying. Refer to note on map limitations on the front page of Appendix H.

Aerial Imagery (dated Feb 2011) sourced from Environment Canterbury and licenced for re-use under CC-BY 3.0 New Zealand licence.



**Tonkin+Taylor**

105 Carlton Gore Rd, Newmarket, Auckland  
www.tonkintaylor.co.nz

DRAWN	DXLR	Oct.17
CHECKED		
APPROVED		
ARCFIELD 851857-004-MAP009.mxd SCALE (AT A3 SIZE)		
1:2,000		
PROJECT No. 851857.004		

**CHRISTCHURCH CITY COUNCIL**  
**COASTAL HAZARD ASSESSMENT**  
Open Coast (Summer)  
Erosion Hazard Zones

FIGURE No. Figure H -30

Rev. 0



Path: T:\Auckland\Projects\851857\851857\_004\WorkingMaterial\GIS\Map Documents\MapUpdates\_20171016\851857-004-MAP009.mxd Date: 30/10/2017 Time: 1:58:39 PM



**LEGEND**

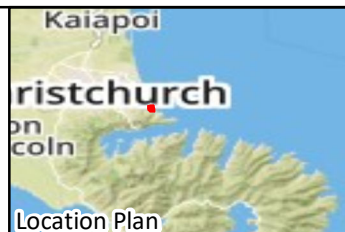
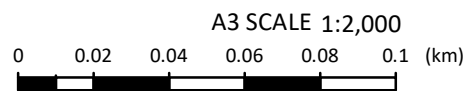
- 2011 Baseline
- - - Seawall Edge
- - - Inlet Migration Curve

**Summer Period**

- 2065
- 2120

The CEHZs have been assessed by splitting up the shoreline in behaviour cells with the end/boundary of a coastal behaviour cell indicated with a shoreline-perpendicular CEHZ line. The CEHZs are only mapped for the study area (refer to report). The Summer CEHZs transition into the IMC along the unprotected, unconsolidated shoreline where the shoreline has historically fluctuated and the morphology is relatively low-lying. Refer to note on map limitations on the front page of Appendix H.

Aerial Imagery (dated Feb 2011) sourced from Environment Canterbury and licenced for re-use under CC-BY 3.0 New Zealand licence.



**Tonkin+Taylor**

105 Carlton Gore Rd, Newmarket, Auckland  
www.tonkintaylor.co.nz

DRAWN	DXLR	Oct.17
CHECKED		
APPROVED		
ARCFILE 851857-004-MAP009.mxd SCALE (AT A3 SIZE)		
1:2,000		
PROJECT No. 851857.004		

**CHRISTCHURCH CITY COUNCIL**  
**COASTAL HAZARD ASSESSMENT**  
Open Coast (Summer)  
Erosion Hazard Zones

FIGURE No. Figure H -31

Rev. 0



Path: T:\Auckland\Projects\851857\851857-004\WorkingMaterial\GIS\Map Documents\MapUpdates\_2017\1016851857-004-MAP009.mxd Date: 30/10/2017 Time: 1:58:47 PM



**LEGEND**

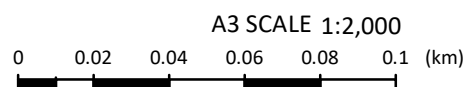
- 2011 Baseline
- - - Seawall Edge
- - - Inlet Migration Curve

**Summer Period**

- 2065
- 2120

The CEHZs have been assessed by splitting up the shoreline in behaviour cells with the end/boundary of a coastal behaviour cell indicated with a shoreline-perpendicular CEHZ line. The CEHZs are only mapped for the study area (refer to report). The Summer CEHZs transition into the IMC along the unprotected, unconsolidated shoreline where the shoreline has historically fluctuated and the morphology is relatively low-lying. Refer to note on map limitations on the front page of Appendix H.

Aerial Imagery (dated Feb 2011) sourced from Environment Canterbury and licenced for re-use under CC-BY 3.0 New Zealand licence.



**Tonkin+Taylor**

105 Carlton Gore Rd, Newmarket, Auckland  
www.tonkintaylor.co.nz

DRAWN	DXLR	Oct.17
CHECKED		
APPROVED		
ARCFILE 851857-004-MAP009.mxd SCALE (AT A3 SIZE)		
1:2,000		
PROJECT No. 851857.004		

**CHRISTCHURCH CITY COUNCIL**  
**COASTAL HAZARD ASSESSMENT**  
Open Coast (Summer)  
Erosion Hazard Zones

FIGURE No. Figure H -32

Rev. 0

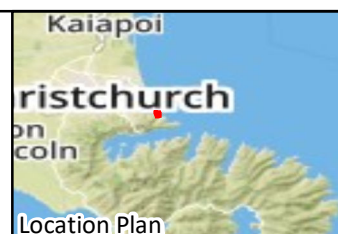
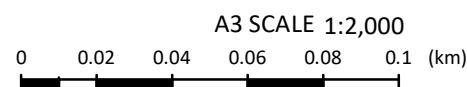


Path: T:\Auckland\Projects\851857\851857-004\WorkingMaterial\GIS\Map Documents\MapUpdates\_20171016\851857-004-MAP009.mxd Date: 20/10/2017 Time: 3:36:09 PM



The CEHZs have been assessed by splitting up the shoreline in behaviour cells with the end/boundary of a coastal behaviour cell indicated with a shoreline-perpendicular CEHZ line. The CEHZs are only mapped for the study area (refer to report).  
Refer to note on map limitations on the front page of Appendix H.

Aerial Imagery (dated Feb 2011) sourced from Environment Canterbury and licenced for re-use under CC-BY 3.0 New Zealand licence.



**Tonkin+Taylor**  
105 Carlton Gore Rd, Newmarket, Auckland  
www.tonkintaylor.co.nz

DRAWN	DXLR	Oct.17
CHECKED		
APPROVED		
ARCFILE 851857-004-MAP009.mxd		
SCALE (AT A3 SIZE) 1:2,000		
PROJECT No. 851857.004		

**CHRISTCHURCH CITY COUNCIL**  
**COASTAL HAZARD ASSESSMENT**  
Open Coast (Sumner) - 2065  
Erosion Hazard Zones

FIGURE No. Figure H -33(a)

Rev. 0

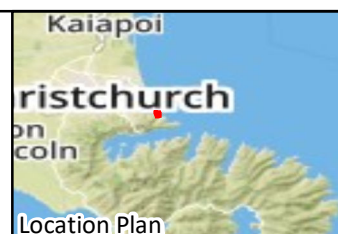
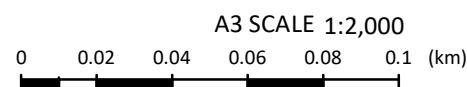


Path: T:\Auckland\Projects\851857\851857-004\WorkingMaterial\GIS\Map Documents\MapUpdates\_20171016\851857-004-MAP009.mxd Date: 20/10/2017 Time: 3:26:31 PM



The CEHZs have been assessed by splitting up the shoreline in behaviour cells with the end/boundary of a coastal behaviour cell indicated with a shoreline-perpendicular CEHZ line. The CEHZs are only mapped for the study area (refer to report).  
Refer to note on map limitations on the front page of Appendix H.

Aerial Imagery (dated Feb 2011) sourced from Environment Canterbury and licenced for re-use under CC-BY 3.0 New Zealand licence.



**Tonkin+Taylor**  
105 Carlton Gore Rd, Newmarket, Auckland  
www.tonkintaylor.co.nz

DRAWN	DXLR	Oct.17
CHECKED		
APPROVED		
ARCFILE 851857-004-MAP009.mxd		
SCALE (AT A3 SIZE) 1:2,000		
PROJECT No. 851857.004		

**CHRISTCHURCH CITY COUNCIL**  
**COASTAL HAZARD ASSESSMENT**  
Open Coast (Sumner) - 2120  
Erosion Hazard Zones

FIGURE No. Figure H -33(b)

Rev. 0

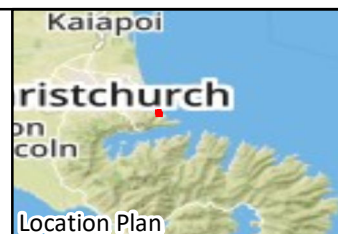
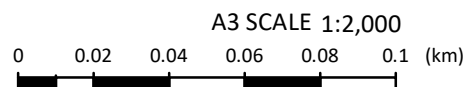


Path: T:\Auckland\Projects\851857\851857-004\WorkingMaterial\GIS\Map Documents\MapUpdates\_2017\1016851857-004-MAP009.mxd Date: 20/10/2017 Time: 3:36:17 PM



The CEHZs have been assessed by splitting up the shoreline in behaviour cells with the end/boundary of a coastal behaviour cell indicated with a shoreline-perpendicular CEHZ line. The CEHZs are only mapped for the study area (refer to report).  
Refer to note on map limitations on the front page of Appendix H.

Aerial Imagery (dated Feb 2011) sourced from Environment Canterbury and licenced for re-use under CC-BY 3.0 New Zealand licence.



**Tonkin+Taylor**  
105 Carlton Gore Rd, Newmarket, Auckland  
www.tonkintaylor.co.nz

DRAWN	DXLR	Oct.17
CHECKED		
APPROVED		
ARCFILE 851857-004-MAP009.mxd SCALE (AT A3 SIZE)		
1:2,000		
PROJECT No. 851857.004		

**CHRISTCHURCH CITY COUNCIL**  
**COASTAL HAZARD ASSESSMENT**  
Open Coast (Sumner) - 2065  
Erosion Hazard Zones

FIGURE No. Figure H -34(a)

Rev. 0

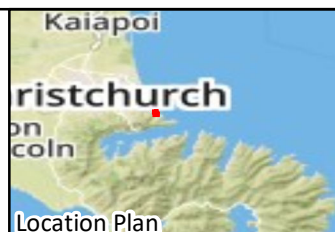
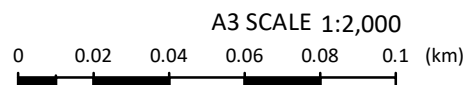


Path: T:\Auckland\Projects\851857\851857-004\WorkingMaterial\GIS\Map Documents\MapUpdates\_2017\1016851857-004-MAP009.mxd Date: 20/10/2017 Time: 3:26:39 PM



The CEHZs have been assessed by splitting up the shoreline in behaviour cells with the end/boundary of a coastal behaviour cell indicated with a shoreline-perpendicular CEHZ line. The CEHZs are only mapped for the study area (refer to report).  
Refer to note on map limitations on the front page of Appendix H.

Aerial Imagery (dated Feb 2011) sourced from Environment Canterbury and licenced for re-use under CC-BY 3.0 New Zealand licence.



**Tonkin+Taylor**  
105 Carlton Gore Rd, Newmarket, Auckland  
www.tonkintaylor.co.nz

DRAWN	DXLR	Oct.17
CHECKED		
APPROVED		
ARCFILE 851857-004-MAP009.mxd SCALE (AT A3 SIZE)		
1:2,000		
PROJECT No. 851857.004		

**CHRISTCHURCH CITY COUNCIL**  
**COASTAL HAZARD ASSESSMENT**  
Open Coast (Sumner) - 2120  
Erosion Hazard Zones

FIGURE No. Figure H -34(b)

Rev. 0



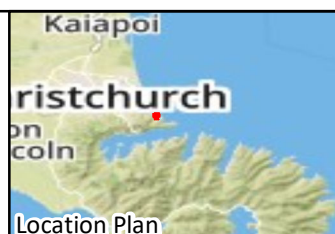
Path: T:\Nuckland\Projects\851857\851857-004\WorkingMaterial\GIS\Map Documents\MapUpdates\_20171016\851857-004-MAP009.mxd Date: 20/10/2017 Time: 3:36:27 PM



The CEHZs have been assessed by splitting up the shoreline in behaviour cells with the end/boundary of a coastal behaviour cell indicated with a shoreline-perpendicular CEHZ line. The CEHZs are only mapped for the study area (refer to report).  
Refer to note on map limitations on the front page of Appendix H.

Aerial Imagery (dated Feb 2011) sourced from Environment Canterbury and licenced for re-use under CC-BY 3.0 New Zealand licence.

A3 SCALE 1:2,000  
0 0.02 0.04 0.06 0.08 0.1 (km)



**Tonkin+Taylor**  
105 Carlton Gore Rd, Newmarket, Auckland  
www.tonkintaylor.co.nz

DRAWN	DXLR	Oct.17
CHECKED		
APPROVED		
ARCFILE 851857-004-MAP009.mxd SCALE (AT A3 SIZE)		
1:2,000		
PROJECT No. 851857.004		

**CHRISTCHURCH CITY COUNCIL**  
**COASTAL HAZARD ASSESSMENT**  
Open Coast (Sumner) - 2065  
Erosion Hazard Zones

FIGURE No. Figure H -35(a)

Rev. 0



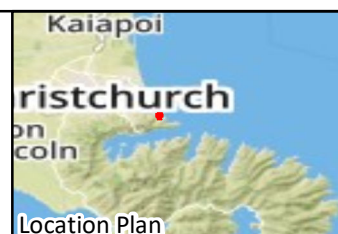
Path: T:\Nuckland\Projects\851857\851857-004\WorkingMaterial\GIS\Map Documents\MapUpdates\_2017\1016851857-004-MAP009.mxd Date: 20/10/2017 Time: 3:26:48 PM



The CEHZs have been assessed by splitting up the shoreline in behaviour cells with the end/boundary of a coastal behaviour cell indicated with a shoreline-perpendicular CEHZ line. The CEHZs are only mapped for the study area (refer to report).  
Refer to note on map limitations on the front page of Appendix H.

Aerial Imagery (dated Feb 2011) sourced from Environment Canterbury and licenced for re-use under CC-BY 3.0 New Zealand licence.

A3 SCALE 1:2,000  
0 0.02 0.04 0.06 0.08 0.1 (km)



**Tonkin+Taylor**  
105 Carlton Gore Rd, Newmarket, Auckland  
www.tonkintaylor.co.nz

DRAWN	DXLR	Oct.17
CHECKED		
APPROVED		
ARCFILE 851857-004-MAP009.mxd SCALE (AT A3 SIZE)		
1:2,000		
PROJECT No. 851857.004		

**CHRISTCHURCH CITY COUNCIL**  
**COASTAL HAZARD ASSESSMENT**  
Open Coast (Sumner) - 2120  
Erosion Hazard Zones

FIGURE No. Figure H -35(b)

Rev. 0



Path: T:\Nuckland\Projects\851857\851857-004\WorkingMaterial\GIS\Map Documents\MapUpdates\_20171016\851857-004-MAP009.mxd Date: 20/10/2017 Time: 3:36:36 PM



**Legend**

Seawall Edge

2011 Baseline

**Average Sediment Budget**

**RCP Scenario, Probability of Exceedance**

RCP2.6, 66%

RCP2.6, 5%

RCP4.5, 66%

RCP4.5, 5%

RCP8.5, 66%

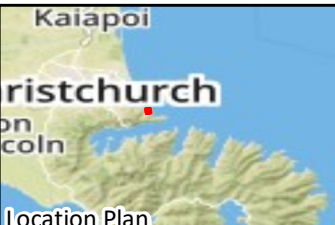
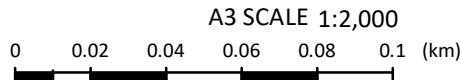
RCP8.5, 5%

RCP8.5+, 66%

RCP8.5+, 5%

The CEHZs have been assessed by splitting up the shoreline in behaviour cells with the end/boundary of a coastal behaviour cell indicated with a shoreline-perpendicular CEHZ line. The CEHZs are only mapped for the study area (refer to report).  
Refer to note on map limitations on the front page of Appendix H.

Aerial Imagery (dated Feb 2011) sourced from Environment Canterbury and licenced for re-use under CC-BY 3.0 New Zealand licence.



**Tonkin+Taylor**

105 Carlton Gore Rd, Newmarket, Auckland

[www.tonkintaylor.co.nz](http://www.tonkintaylor.co.nz)

DRAWN	DXLR	Oct.17
CHECKED		
APPROVED		
ARCFILE		
851857-004-MAP009.mxd		
SCALE (AT A3 SIZE)		
1:2,000		
PROJECT No.		
851857.004		

**CHRISTCHURCH CITY COUNCIL**

**COASTAL HAZARD ASSESSMENT**

Open Coast (Sumner) - 2065

Erosion Hazard Zones

FIGURE No. Figure H -36(a)

Rev. 0

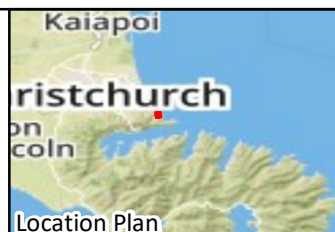
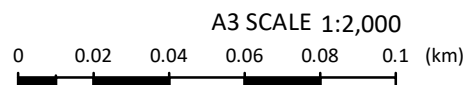


Path: T:\Nuckland\Projects\851857\851857-004\WorkingMaterial\GIS\Map Documents\MapUpdates\_20171016\851857-004-MAP009.mxd Date: 20/10/2017 Time: 3:26:56 PM



The CEHZs have been assessed by splitting up the shoreline in behaviour cells with the end/boundary of a coastal behaviour cell indicated with a shoreline-perpendicular CEHZ line. The CEHZs are only mapped for the study area (refer to report).  
Refer to note on map limitations on the front page of Appendix H.

Aerial Imagery (dated Feb 2011) sourced from Environment Canterbury and licenced for re-use under CC-BY 3.0 New Zealand licence.



**Tonkin+Taylor**  
105 Carlton Gore Rd, Newmarket, Auckland  
www.tonkintaylor.co.nz

DRAWN	DXLR	Oct.17
CHECKED		
APPROVED		
ARCFILE 851857-004-MAP009.mxd SCALE (AT A3 SIZE)		
1:2,000		
PROJECT No. 851857.004		

**CHRISTCHURCH CITY COUNCIL**  
**COASTAL HAZARD ASSESSMENT**  
Open Coast (Sumner) - 2120  
Erosion Hazard Zones

FIGURE No. Figure H -36(b)

Rev. 0

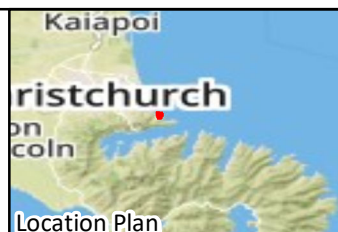
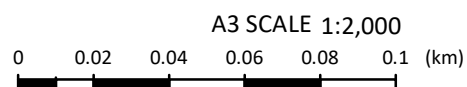


Path: T:\Auckland\Projects\851857\851857-004\WorkingMaterial\GIS\Map Documents\MapUpdates\_2017\016851857-004-MAP009.mxd Date: 20/10/2017 Time: 3:36:43 PM



The CEHZs have been assessed by splitting up the shoreline in behaviour cells with the end/boundary of a coastal behaviour cell indicated with a shoreline-perpendicular CEHZ line. The CEHZs are only mapped for the study area (refer to report).  
Refer to note on map limitations on the front page of Appendix H.

Aerial Imagery (dated Feb 2011) sourced from Environment Canterbury and licenced for re-use under CC-BY 3.0 New Zealand licence.



**Tonkin+Taylor**  
105 Carlton Gore Rd, Newmarket, Auckland  
www.tonkintaylor.co.nz

DRAWN	DXLR	Oct.17
CHECKED		
APPROVED		
ARCFILE 851857-004-MAP009.mxd SCALE (AT A3 SIZE)		
1:2,000		
PROJECT No. 851857.004		

**CHRISTCHURCH CITY COUNCIL**  
**COASTAL HAZARD ASSESSMENT**  
Open Coast (Sumner) - 2065  
Erosion Hazard Zones

FIGURE No. Figure H -37(a)

Rev. 0

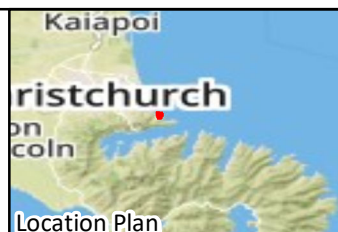
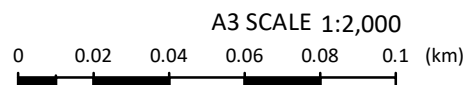


Path: T:\Auckland\Projects\851857\851857\_004\WorkingMaterial\GIS\Map Documents\MapUpdates\_20171016\851857-004-MAP009.mxd Date: 20/10/2017 Time: 3:27:04 PM



The CEHZs have been assessed by splitting up the shoreline in behaviour cells with the end/boundary of a coastal behaviour cell indicated with a shoreline-perpendicular CEHZ line. The CEHZs are only mapped for the study area (refer to report).  
Refer to note on map limitations on the front page of Appendix H.

Aerial Imagery (dated Feb 2011) sourced from Environment Canterbury and licenced for re-use under CC-BY 3.0 New Zealand licence.



**Tonkin+Taylor**  
105 Carlton Gore Rd, Newmarket, Auckland  
www.tonkintaylor.co.nz

DRAWN	DXLR	Oct.17
CHECKED		
APPROVED		
ARCFILE 851857-004-MAP009.mxd SCALE (AT A3 SIZE)		
1:2,000		
PROJECT No. 851857.004		

**CHRISTCHURCH CITY COUNCIL**  
**COASTAL HAZARD ASSESSMENT**  
Open Coast (Sumner) - 2120  
Erosion Hazard Zones

FIGURE No. Figure H -37(b)

Rev. 0



Path: T:\Auckland\Projects\851857\851857\_004\WorkingMaterial\GIS\Map Documents\MapUpdates\_2017\1016851857-004-MAP010.mxd Date: 20/10/2017 Time: 4:09:59 PM



LEGEND

2011 Baseline

Seawall Edge

Inlet Migration Curve

Harbour Sites

Period

2065

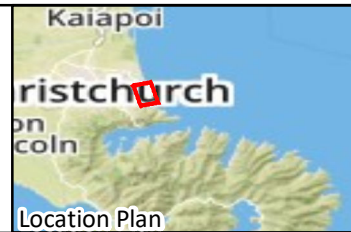
2120

The CEHZs have been assessed by splitting up the shoreline in behaviour cells with the end/boundary of a coastal behaviour cell indicated with a shoreline-perpendicular CEHZ line. The CEHZs are only mapped for the study area (refer to report). The open coast CEHZs transition into the IMC along the South Brighton Spit where the shoreline has historically fluctuated and the morphology is relatively low-lying. Refer to note on map limitations on the front page of Appendix H.

Aerial Imagery (dated Feb 2011) sourced from Environment Canterbury and licenced for re-use under CC-BY 3.0 New Zealand licence.

A3 SCALE 1:12,000

00.10.20.30.40.50 (km)



Tonkin+Taylor

105 Carlton Gore Rd, Newmarket, Auckland  
www.tonkintaylor.co.nz

DRAWN	DXLR	Oct.17
CHECKED		
APPROVED		
ARCFILE 851857-004-MAP010.mxd SCALE (AT A3 SIZE)		
1:12,000		
PROJECT No.		
851857.004		

CHRISTCHURCH CITY COUNCIL

COASTAL HAZARD ASSESSMENT

Avon-Heathcote Section 1

Erosion Hazard Zones

FIGURE No.

Figure H -38

Rev.

0





LEGEND

2011 Baseline

Seawall Edge

Inlet Migration Curve

Harbour Sites

Period

2065

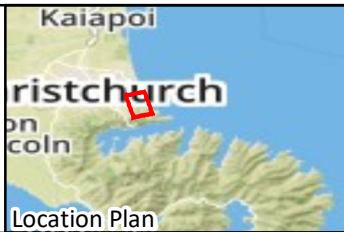
2120

The CEHZs have been assessed by splitting up the shoreline in behaviour cells with the end/boundary of a coastal behaviour cell indicated with a shoreline-perpendicular CEHZ line. The CEHZs are only mapped for the study area (refer to report). The open coast CEHZs transition into the IMC along the South Brighton Spit where the shoreline has historically fluctuated and the morphology is relatively low-lying. Refer to note on map limitations on the front page of Appendix H.

Aerial Imagery (dated Feb 2011) sourced from Environment Canterbury and licenced for re-use under CC-BY 3.0 New Zealand licence.

A3 SCALE 1:13,000

00.150.30.450.60.75 (km)



**Tonkin+Taylor**

105 Carlton Gore Rd, Newmarket, Auckland  
www.tonkintaylor.co.nz

DRAWN	DXLR	Oct.17
CHECKED		
APPROVED		
ARCFIELD		
851857-004-MAP010.mxd		
SCALE (AT A3 SIZE)		
1:13,000		
PROJECT No.		
851857.004		

CHRISTCHURCH CITY COUNCIL

COASTAL HAZARD ASSESSMENT

Avon-Heathcote Section 3

Erosion Hazard Zones

FIGURE No. Figure H -39

Rev. 0



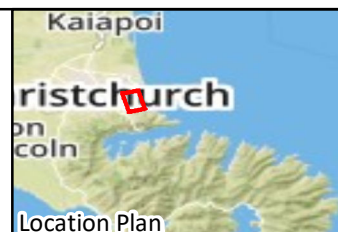
Path: T:\Auckland\Projects\851857\851857-004\WorkingMaterial\GIS\Map Documents\MapUpdates\_2017\1016851857-004-MAP010.mxd Date: 20/10/2017 Time: 3:23:08 PM



The CEHZs have been assessed by splitting up the shoreline in behaviour cells with the end/boundary of a coastal behaviour cell indicated with a shoreline-perpendicular CEHZ line. The CEHZs are only mapped for the study area (refer to report).  
Refer to note on map limitations on the front page of Appendix H.

Aerial Imagery (dated Feb 2011) sourced from Environment Canterbury and licenced for re-use under CC-BY 3.0 New Zealand licence.

A3 SCALE 1:11,000  
0 0.1 0.2 0.3 0.4 0.5 (km)



**Tonkin+Taylor**  
105 Carlton Gore Rd, Newmarket, Auckland  
www.tonkintaylor.co.nz

DRAWN	DXLR	Oct.17
CHECKED		
APPROVED		
ARCFILE 851857-004-MAP010.mxd SCALE (AT A3 SIZE)		
1:11,000		
PROJECT No.		
851857.004		

**CHRISTCHURCH CITY COUNCIL**  
**COASTAL HAZARD ASSESSMENT**  
Avon-Heathcote Section 2  
Erosion Hazard Zones

FIGURE No. Figure H -40

Rev. 0

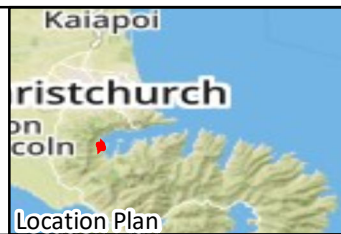
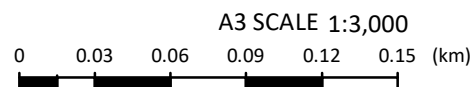


Path: T:\Auckland\Projects\851857\851857-004\WorkingMaterial\GIS\Map Documents\MapUpdates\_2017\1016851857-004-MAP010.mxd Date: 20/10/2017 Time: 3:23:16 PM



The CEHZs have been assessed by splitting up the shoreline in behaviour cells with the end/boundary of a coastal behaviour cell indicated with a shoreline-perpendicular CEHZ line. The CEHZs are only mapped for the study area (refer to report).  
Refer to note on map limitations on the front page of Appendix H.

Aerial Imagery (dated Feb 2011) sourced from Environment Canterbury and licenced for re-use under CC-BY 3.0 New Zealand licence.



**Tonkin+Taylor**  
105 Carlton Gore Rd, Newmarket, Auckland  
www.tonkintaylor.co.nz

DRAWN	DXLR	Oct.17
CHECKED		
APPROVED		
ARCFILE 851857-004-MAP010.mxd SCALE (AT A3 SIZE)		
1:3,000		
PROJECT No. 851857.004		

**CHRISTCHURCH CITY COUNCIL**  
**COASTAL HAZARD ASSESSMENT**  
Alandale  
Erosion Hazard Zones

FIGURE No. Figure H -41

Rev. 0

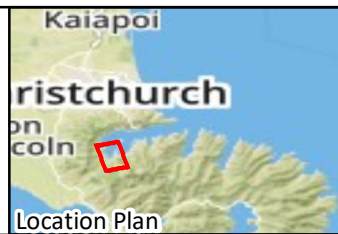
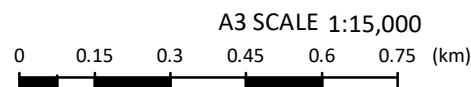


Path: T:\Auckland\Projects\851857\851857\_004\WorkingMaterial\GIS\Map Documents\MapUpdates\_20171016\851857-004-MAP010.mxd Date: 20/10/2017 Time: 3:23:23 PM



The CEHZs have been assessed by splitting up the shoreline in behaviour cells with the end/boundary of a coastal behaviour cell indicated with a shoreline-perpendicular CEHZ line. The CEHZs are only mapped for the study area (refer to report).  
Refer to note on map limitations on the front page of Appendix H.

Aerial Imagery (dated Feb 2011) sourced from Environment Canterbury and licenced for re-use under CC-BY 3.0 New Zealand licence.



**Tonkin+Taylor**  
105 Carlton Gore Rd, Newmarket, Auckland  
www.tonkintaylor.co.nz

DRAWN	DXLR	Oct.17
CHECKED		
APPROVED		
ARCFILE 851857-004-MAP010.mxd SCALE (AT A3 SIZE)		
1:15,000		
PROJECT No.		
851857.004		

**CHRISTCHURCH CITY COUNCIL**  
**COASTAL HAZARD ASSESSMENT**  
Teddington  
Erosion Hazard Zones

FIGURE No. Figure H -42

Rev. 0

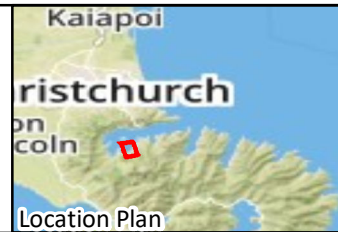
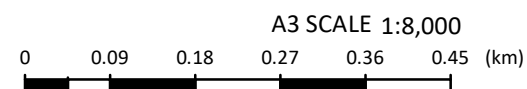


Path: T:\Auckland\Projects\851857\851857-004\WorkingMaterial\GIS\Map Documents\MapUpdates\_20171016\851857-004-MAP010.mxd Date: 20/10/2017 Time: 3:23:29 PM



The CEHZs have been assessed by splitting up the shoreline in behaviour cells with the end/boundary of a coastal behaviour cell indicated with a shoreline-perpendicular CEHZ line. The CEHZs are only mapped for the study area (refer to report).  
Refer to note on map limitations on the front page of Appendix H.

Aerial Imagery (dated Feb 2011) sourced from Environment Canterbury and licenced for re-use under CC-BY 3.0 New Zealand licence.



**Tonkin+Taylor**

105 Carlton Gore Rd, Newmarket, Auckland  
www.tonkintaylor.co.nz

DRAWN	DXLR	Oct.17
CHECKED		
APPROVED		
ARCFILE 851857-004-MAP010.mxd SCALE (AT A3 SIZE)		
1:8,000		
PROJECT No. 851857.004		

CHRISTCHURCH CITY COUNCIL COASTAL HAZARD ASSESSMENT Charteris Bay Erosion Hazard Zones		
FIGURE No.	Figure H -43	Rev. 0

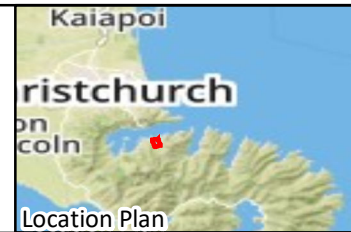
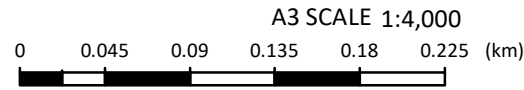


Path: T:\Auckland\Projects\851857\851857\_004\WorkingMaterial\GIS\Map Documents\MapUpdates\_20171016\851857-004-MAP010.mxd Date: 20/10/2017 Time: 3:23:35 PM



The CEHZs have been assessed by splitting up the shoreline in behaviour cells with the end/boundary of a coastal behaviour cell indicated with a shoreline-perpendicular CEHZ line. The CEHZs are only mapped for the study area (refer to report).  
Refer to note on map limitations on the front page of Appendix H.

Aerial Imagery (dated Feb 2011) sourced from Environment Canterbury and licenced for re-use under CC-BY 3.0 New Zealand licence.



**Tonkin+Taylor**

105 Carlton Gore Rd, Newmarket, Auckland  
www.tonkintaylor.co.nz

DRAWN	DXLR	Oct.17
CHECKED		
APPROVED		
ARCFILE 851857-004-MAP010.mxd SCALE (AT A3 SIZE)		
1:4,000		
PROJECT No. 851857.004		

**CHRISTCHURCH CITY COUNCIL**  
**COASTAL HAZARD ASSESSMENT**  
Purau  
Erosion Hazard Zones

FIGURE No. Figure H -44

Rev. 0

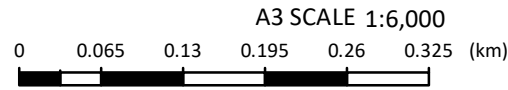


Path: T:\Auckland\Projects\851857\851857-004\WorkingMaterial\GIS\Map Documents\MapUpdates\_2017\1016851857-004-MAP010.mxd Date: 20/10/2017 Time: 3:23:43 PM



The CEHZs have been assessed by splitting up the shoreline in behaviour cells with the end/boundary of a coastal behaviour cell indicated with a shoreline-perpendicular CEHZ line. The CEHZs are only mapped for the study area (refer to report).  
Refer to note on map limitations on the front page of Appendix H.

Aerial Imagery (dated Feb 2011) sourced from Environment Canterbury and licenced for re-use under CC-BY 3.0 New Zealand licence.



**Tonkin+Taylor**  
105 Carlton Gore Rd, Newmarket, Auckland  
www.tonkintaylor.co.nz

DRAWN	DXLR	Oct.17
CHECKED		
APPROVED		
ARCFIELD 851857-004-MAP010.mxd SCALE (AT A3 SIZE)		
1:6,000		
PROJECT No.		
851857.004		

**CHRISTCHURCH CITY COUNCIL**  
**COASTAL HAZARD ASSESSMENT**  
Akaroa North  
Erosion Hazard Zones

FIGURE No. Figure H -45

Rev. 0



Path: T:\Auckland\Projects\851857\851857-004\WorkingMaterial\GIS\Map Documents\MapUpdates\_20171016\851857-004-MAP010.mxd Date: 20/10/2017 Time: 3:23:49 PM



LEGEND

— 2011 Baseline  
- - - Seawall Edge

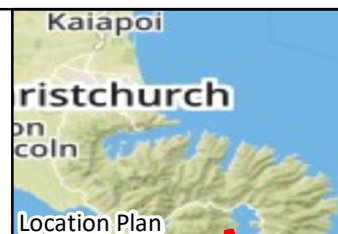

**Harbour Sites**

Period

— 2065  
— 2120

The CEHZs have been assessed by splitting up the shoreline in behaviour cells with the end/boundary of a coastal behaviour cell indicated with a shoreline-perpendicular CEHZ line. The CEHZs are only mapped for the study area (refer to report).  
Refer to note on map limitations on the front page of Appendix H.

Aerial Imagery (dated Feb 2011) sourced from Environment Canterbury and licenced for re-use under CC-BY 3.0 New Zealand licence.



**Tonkin+Taylor**

105 Carlton Gore Rd, Newmarket, Auckland  
www.tonkintaylor.co.nz

DRAWN	DXLR	Oct.17
CHECKED		
APPROVED		
ARCFILE 851857-004-MAP010.mxd SCALE (AT A3 SIZE)		
1:4,000		
PROJECT No. 851857.004		

CHRISTCHURCH CITY COUNCIL COASTAL HAZARD ASSESSMENT Wainui Erosion Hazard Zones		
FIGURE No.	Figure H -46	Rev. 0



Path: T:\Auckland\Projects\851857\851857\_004\WorkingMaterial\GIS\Map Documents\MapUpdates\_2017\1016851857-004-MAP010.mxd Date: 20/10/2017 Time: 3:23:55 PM



LEGEND

2011 Baseline

Seawall Edge

Harbour Sites

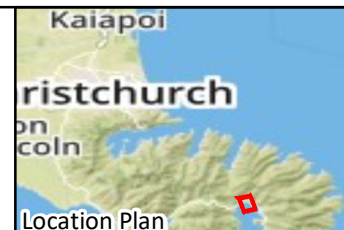
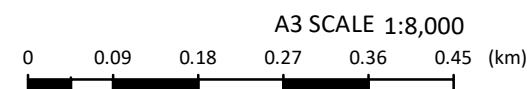
Period

2065

2120

The CEHZs have been assessed by splitting up the shoreline in behaviour cells with the end/boundary of a coastal behaviour cell indicated with a shoreline-perpendicular CEHZ line. The CEHZs are only mapped for the study area (refer to report).  
Refer to note on map limitations on the front page of Appendix H.

Aerial Imagery (dated Feb 2011) sourced from Environment Canterbury and licenced for re-use under CC-BY 3.0 New Zealand licence.



Tonkin+Taylor

105 Carlton Gore Rd, Newmarket, Auckland

www.tonkintaylor.co.nz

DRAWN	DXLR	Oct.17
CHECKED		
APPROVED		
ARCFIELDATA851857-004-MAP010.mxdSCALE (AT A3 SIZE)		
1:8,000		
PROJECT No.851857.004		

CHRISTCHURCH CITY COUNCIL		
COASTAL HAZARD ASSESSMENT		
Duvauchelle		
Erosion Hazard Zones		
FIGURE No.	Figure H -47	Rev.0

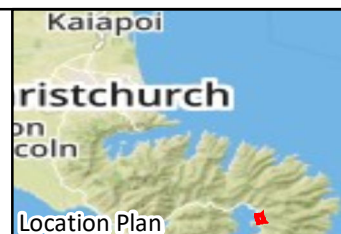
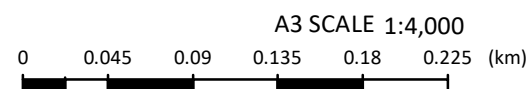


Path: T:\Auckland\Projects\851857\851857\_0040\WorkingMaterial\GIS\Map Documents\MapUpdates\_2017\1016851857-004-MAP010.mxd Date: 20/10/2017 Time: 3:24:31 PM



The CEHZs have been assessed by splitting up the shoreline in behaviour cells with the end/boundary of a coastal behaviour cell indicated with a shoreline-perpendicular CEHZ line. The CEHZs are only mapped for the study area (refer to report).  
Refer to note on map limitations on the front page of Appendix H.

Aerial Imagery (dated Feb 2011) sourced from Environment Canterbury and licenced for re-use under CC-BY 3.0 New Zealand licence.



**Tonkin+Taylor**

105 Carlton Gore Rd, Newmarket, Auckland  
www.tonkintaylor.co.nz

DRAWN	DXLR	Oct.17
CHECKED		
APPROVED		
ARCFILE 851857-004-MAP010.mxd SCALE (AT A3 SIZE)		
1:4,000		
PROJECT No. 851857.004		

CHRISTCHURCH CITY COUNCIL COASTAL HAZARD ASSESSMENT Takamatua Erosion Hazard Zones		
FIGURE No.	Figure H -48	Rev. 0